


SB


IAb


o

PLA









ILLUSTRATIONS  
 OF THE  
 HUTTONIAN THEORY  


---

 OF THE EARTH.

BY JOHN PLAYFAIR, <sup>K</sup>  
 F. R. S. EDIN. AND PROFESSOR OF MATHEMATICS  
 IN THE UNIVERSITY OF EDINBURGH.

---



---

*Nunc naturalem causam quærimus et assiduam, non raram et  
 fortuitam.*

SENECA.

---



---

EDINBURGH:  
 PRINTED FOR CADELL AND DAVIES, LONDON, AND  
 WILLIAM CREECH, EDINBURGH.

---

1802.

Entered in Stationers Hall.

NEILL & Co.  
Printers, Edinburgh. }





---

## ADVERTISEMENT.

**T**HE Treatise here offered to the Public, was drawn up with a view of explaining Dr Hutton's Theory of the Earth in a manner more popular and perspicuous than is done in his own writings. The obscurity of these has been often complained of; and thence, no doubt, it has arisen, that so little attention has been paid to the ingenious and original speculations which they contain.

THE simplest way of accomplishing the object proposed, seemed to be, to present a General Outline of the System, in one continued Discourse; and to introduce afterwards, in the form of Notes, what farther Elucidation any particular subject was thought to demand. Through the whole, I have aimed at little more than a clear exposition of facts, and a plain deduction of the conclusions grounded on them; nor shall I claim any merit to myself, if, in the order which I have found it necessary to adopt, some arguments may have taken a

new form, and some additions may have been made to a system naturally rich in the number and variety of its illustrations.

OF the qualifications which this undertaking requires, there is one that I may safely suppose myself to possess. Having been instructed by Dr Hutton himself in his theory of the earth; having lived in intimate friendship with that excellent man for several years, and almost in the daily habit of discussing the questions here treated of; I have had the best opportunity of understanding his views, and becoming acquainted with his peculiarities, whether of expression or of thought. In the other qualifications necessary for the illustration of a system so extensive and various, I am abundantly sensible of my deficiency, and shall therefore, with great deference, and considerable anxiety, wait that decision from which there is no appeal.

EDINBURGH COLLEGE, }  
1st March 1802. }

TABLE  
OF  
CONTENTS.

---

INTRODUCTION. Object of a Theory of the Earth.  
Division of minerals into *Stratified* and *Unstratified*.  
Page 1.

SECTION I.

PHENOMENA PECULIAR TO STRATIFIED BODIES.

1. Materials of the Strata. Page 4

Present strata composed of the remains of more ancient rocks, § 1. Proofs from calcareous strata, § 2.—from siliceous, § 3.—from argillaceous, § 4.—from bituminous, § 5, 6. Absence of organized remains from the strata called *primitive*, not universally true, § 8, 9. Term *Primary* substituted for *Primitive*. Composition from the materials of more ancient rocks, § 10.

2. Consolidation of the Strata. p. 15

Consolidation, what, § 11. Objections to aqueous consolidation, § 12, 13, 14. Compression affects the action of fire on bodies, § 15, 16, 17. Igneous consolidation of minerals proved from fossil wood, § 19.—from the flints in chalk, § 20.—from sandstone, § 21.—  
from

from the calcareous strata, § 23, 24, 25.—from the argillaceous, § 26, 27.—from the bituminous, § 28, 29.—from the saline, § 32. Salt-mines in Cheshire. Trona of Africa, § 34, 35.

### 3. Position of the Strata. Page 40

Strata formed at the bottom of the sea, § 36. Apparent elevation not produced by the retreat of the sea, § 37. Strata, horizontal, when formed, § 38, 39. Disturbance of the strata proved from their inclined position, § 40, 41, 42.—from shifts, &c. § 42. Shifts of different dates, *ib.* Disturbance of the primitive strata visible at their junction with the secondary, § 43, 44. This disturbance produced by a force directed upward, § 45, 46. This force the effect of subterraneous heat, § 47, 48.

## SECTION II.

### PHENOMENA PECULIAR TO UNSTRATIFIED BODIES.

#### I. Metallic Veins. p. 57

Veins defined. They contain substances that were once in fusion, § 49, 50. Metallic veins, native metals, &c. § 51. Native copper, § 52. Manganese, § 53. Fragments of rocks included in veins, § 55. Shifting and heaving of veins, § 56, 57. Veins of different dates, § 58. Stratification not found in veins. Coating of the sides, what, § 59. Metallic veins most common in primitive strata, but not confined to them, § 60.

#### 2. Whinstone.

2. Whinstone.

Page 66

Enumeration of stones of this genus, § 61. Whin, whether in veins or in masses, resembles lava, § 62. Is a subterraneous lava, § 63. Columnar structure an argument for fusion, § 64. Not produced by drying, § 65. Whinstone penetrated by pyrites, § 66. Induration of the strata in contact with whin, § 67. Coal charred by whinstone veins, § 68. Disturbance of the strata by whinstone veins, § 69. Phenomena of whin interposed between strata, § 70, 71. Transition from whin to strata not gradual, § 72. Agates and chalcedonies in whinstone, § 74. This stone melted and reproduced from fusion by Sir James Hall, § 75. Mineral alkali found in it by Dr Kennedy, *ib.* Whinstones of different formation, § 76. Porphyry a species or variety of whinstone, § 77.

3. Granite.

p. 82

Granite defined. Exists in masses and veins, § 77. The basis of other rocks, § 78. Its original fluidity inferred from the crystallization of its parts, § 79. Its fusion, from the structure of the Portfoy granite, § 80, 81.— from granite veins, § 82. General conclusion as to the igneous origin of minerals, § 83, 84, 85. Actual existence of subterraneous heat known from hot springs, volcanoes, earthquakes, § 86. Volcanic fire seated deep under the surface, § 87. Subterraneous heat not accompanied by burning, § 88, 89. Transmission of subterraneous heat, so as to produce hot springs, &c. § 90, 91.

## SECTION III.

PHENOMENA COMMON TO STRATIFIED AND UN-  
STRATIFIED BODIES. Page 97

Chemical agents which produce the decomposition of mineral substances at the surface, § 92, 93. Mechanical agents, § 95, 96. Proofs of wearing from the sea-shore, § 97, 98. Rivers, § 99, 100. Defiles among mountains, § 102. Supply of the soil from the decomposition of rocks, § 103. Gravel in the soil, § 104, 105. Gold found in the soil, § 106. Tin, § 107. Proofs of waste from mountainous countries, § 108, 109. Structure of valleys, § 111. Transportation of stones, § 112. Nearest measure of the waste, § 113. General remarks, § 114, 115. No production of minerals on the surface, § 116. Reproduction at the bottom of the sea, § 117. Continued system of decay and renovation, § 118. Defence against the charge of impiety, 119. Antiquity and order of the revolutions of the globe, § 120, 121, 122, 123, 124. Consistency with the Sacred Writings, § 125. Scope of this theory of the earth distinguishes it from others; beauty and extent of its views, § 126. New facts, § 127. Comparison of this theory with that of Buffon, § 129. of Lazzaro Moro, § 130. *Plutonic* system, § 131. Distinguished by the principle of compression, § 132. Explains the oblate figure of the earth, *ib.* Prejudices against this system, § 133. What may be expected from the progress of science, § 134.

NOTES

## NOTES AND ADDITIONS.

## NOTE I.—Origin of Calcareous Earth.

Page 143

Dr Hutton's opinion on this subject accurately stated, § 134. Misrepresented by Kirwan, § 135.

## NOTE II.—Origin of Coal. p. 147

Vegetable origin of coal. Opinion of Buffon, § 136.—of Arduino, *ib.*—of Lehman, § 137. Distinction attempted between wood-coal and mineral-coal, § 138. Not of different origin, but gradually pass one into the other, § 139. Bovey coal, § 140. Kirwan derives the matter of mineral-coal from the decomposition of hornblende, &c. 142. Absurdity of this supposition, § 143, 144, 145, 146.

## NOTE III.—Primitive Mountains.

p. 160

Lehman introduced the term Primitive mountains, § 148. Supposed more ancient than organized bodies, § 149. Stratification of primitive mountains denied by Pini, and maintained by Saussure, § 150.

## NOTE IV.—Primary Strata not primitive.

p. 163

Shells found in primary strata, § 151. Sandstone in primary mountains, § 152. Quartzite sand in the schistus of the Grampians, *ib.* Rocks distinguished by

by Werner into three orders, § 153. Objections to this arrangement, § 154.

NOTE V.—Transportation of the materials of the  
Strata. Page 171

The transportation of materials, objected to by the Neptunists, is implied in their own system, § 155, 156, 157. Proofs of great transportation from the animal and vegetable remains, found in rocks, § 159.

NOTE VI.—Kirwan's Notion of Precipitation:  
p. 180

Difficulty of precipitating the materials dissolved in the chaotic fluid, § 161. Insufficiency of the explanation attempted, *ib.*

NOTE VII.—Compression in the Mineral Regions.  
p. 181

Effects ascribed to compression by NEWTON, compared with the effects ascribed to it in this theory, § 162. Fallacy of Kirwan's argument concerning the fusion of Carrara marble, § 164, 165. Heat of the mineral regions may be supported without fuel, § 166. Quotation from Newton's Optics, *ib.* General remarks, § 168.

NOTE VIII.—Sparry Structure of Calcareous Petrifications.  
p. 140

Sparry and organic structure co-exist in certain fossils, § 170. Sparry and stratified structure co-exist in gneiss, marble, &c. § 171.

NOTE



## NOTE IX.—Petroleum, &amp;c. Page 194

Petroleum, &c. from the distillation of coal, § 172. Gradation from petroleum to coal often met with, § 173. Connection of amber and coal, § 174. Why mines of blind coal have not always petroleum mines near them, § 175.

NOTE X.—The Height above the Level of the Sea, at which Marks of Aqueous Deposition are found. p. 199

These marks consist either in stratification or in marine objects, § 176. The marks of stratification observed, 14,739 feet above the sea, § 177. Shells in Peru, 14,190, § 178. Kirwan's mistake concerning these shells, § 179. His error similar to VOLTAIRE'S, § 180.

NOTE XI.—Fracture and Dislocation of the Strata. p. 204

Slips, § 181. Rib of limestone in a slip near Huddersfield, § 182, 183. Singular fracture of pudding-stones at Oban in Argyleshire, § 184. Similar phenomena observed by Saussure between Nice and Genoa, *ib.* Remarks on it, § 185.

NOTE XII.—Elevation and Inflexion of the Strata. p. 209

Junction of primary and secondary strata, § 186. Breccia incumbent on the primary, § 187. Junction of the primary and secondary strata: At Torbay in Devonshire

shire, § 189,—coast of Berwickshire, § 190,—Cullen in Banffshire, § 192,—Ardencaple in Dumbartonshire, Arran, &c. § 193,—Pembrokeshire, § 194,—Jedburgh, § 195,—Ingleburgh in Yorkshire, § 196,—Cumberland, § 197. Inflexion of the strata, § 198. Remarkable instances in the Alps and Pyrenees, § 199, 200,—on Benlawers in Perthshire, § 201,—coast of Berwickshire, *ib.*—Plymouth, § 202. Strata suffering such inflexions have been soft and ductile, § 203. General property of these inflexions, § 204, 205. Uniform stretch of the primary strata, § 206. Inferences as to the nature of the elevating force, § 207. Imperfection of other theories. Crystallization, *ib.* Marks of undulæ in the schistus, § 208. Elevation of the strata a stronghold of the Huttonian theory, § 209. Elevation of the strata enables us to see far into the interior of the earth, § 210.

NOTE XIII.—Metallic Veins. Page 239

Specimens of native iron, § 211, 212. Margraaf's specimen, § 213. Kirwan's hypothesis, § 214. Increase of the specific gravity of native gold by fusion, no argument against its igneous origin, § 215. Specimens of gold and silver shooting through quartz, an argument in favour of the Huttonian theory, § 217, 218. Proof in favour of the same from chalcidony including calcareous spar, § 219. Matter that fills veins not from above or from either side, § 220. Opinion of the Neptunists, § 221. Supposed fact that veins are less rich as the depth increases, § 222. No marks of horizontal deposition in veins; their coating differs

differs from stratification, § 223. Neptunists appear to be misled by the term Stratification, § 224, 225. Veins heave or shift one another, § 226. Vast force employed for that purpose, § 227. Veins of different formation, § 230. Pieces of rock insulated in veins, § 231. Supposition that veins have been filled by infiltrations, absurd, 230. *Lenticular* veins, and Pipe veins, § 233.

NOTE XIV.—On Whinstone. Page 260

Whinstone, neither of volcanic nor aqueous formation, § 234. Zeolite and carbonat of lime included in whinstone, but not in lava, *ib.* Not introduced by infiltration, § 235. Disposition of whinstone mountains differs from that of streams of lava, § 236. This argument first employed by Mr Strange, § 237. His general views of this subject, § 238. Explanation of the regular structure of whinstone hills, according to Dr Hutton's theory, § 239. Many hills supposed to be extinguished volcanoes, are rocks of real whinstone that has flowed deep under the surface. Vein of whinstone mistaken for a stream of lava by Faujas, § 240, 241. Submarine volcanoes of Dolomieu, § 242. Objections to this theory, § 243, 244. Dolomieu in another place contends for the aqueous formation of basaltes, § 245. His arguments answered; also those of Bergman, § 247, 248. Argument of WERNER for the aqueous origin of basaltes, § 249. Remarks on the supposed gradual transition of basaltes to argillaceous schistus, § 250, 251. Of the shells said to be found in basaltes, § 252.

§ 252. Instances from Portrush in Ireland, and from Cerigo on the coast of Greece, *ib.* and 253,—from the Veronese, § 254. Objections to the Neptunian formation of whinstone, founded on the difference between it and the contiguous stratified rocks, § 255. On the resemblance of the strata below and above certain masses of whinstone, § 256. On the irregularity of the thickness of those masses, § 257. Wedge-form masses of whinstone included between strata, § 258. Consequences of this wedge-form, § 259. Sandstone fragments included in whin, § 260, 261. Bending of the strata contiguous to whinstone, § 263. Induration, § 264, 265. Charring of coal by whin, § 266. Of the manner in which the bitumen may have been driven off by heat, § 267. Two kinds of fossil coke, § 268. Graduation into plumbago, *ib.* and 269. Only remaining objection obviated by Sir James Hall's experiments, § 270.

NOTE XV.—On Granite. Page 307

Granite veins of two kinds. § 273. Veins of which the communication with large masses of the same stone is not visible: At the isle of Coll, in the Hebrides, § 274,—at Portsoy, § 275,—in Cornwall, § 276,—in Glentilt, § 277. Veins visibly connected with larger masses. Argument furnished by them in favour of this theory, § 278, 279. Impossibility of their being formed by infiltration, § 280. Veins of this kind in Arran, § 281,—Galloway, § 282,—sides of Loch-Chloney, Inverness-shire, § 283,—St Michael's Mount, Cornwall, § 284. Fragments of schistus contained in granite, § 286.

## 2. Granite of Portfoy. Page 320

Description of this granite, § 287. Pierre graphique of M. Patrin not perfectly the same with that of Portfoy, § 288. Quartz crystallized in the pierre graphique, § 289. Instances of quartz crystallized in other granites. In that of St Agnes in Cornwall, § 290. Whether this crystallization is only found in secondary granites, § 291.

## 3. Stratification of Granite. p. 326

Question stated concerning the stratification of granite, § 292. Remarkable examples of stratified granite at Chorley Forest, Leicestershire, and at Fassnet *Water* in Berwickshire, § 294. Stratification of Mont Blanc, and the Aiguilles of Chamouni maintained by Sauffure, § 295, 266. Seems nevertheless doubtful, § 297. In the granite mountains of Arran doubtful, § 299. Explanation of the stratification of granite in this theory, § 300. If granitic veins were found proceeding from real granitic strata, they could not be explained on the principles here laid down, § 301. No such veins have been discovered, § 302. Answer to an objection made to the igneous origin of granitic mountains, § 303, 304. Of the proportion of the earth's surface occupied by granite rocks, § 305. Not exceeding a ninetieth part, § 306—310. Extent of granite in Scotland erroneously estimated by Dr Hutton, § 311. Amounts perhaps to a twenty-fourth of the whole surface, § 312. Observations on Mr Kirwan's opinion, § 313.

NOTE

## NOTE XVI.—Rivers and Lakes. Page 350

The rivers have hollowed out the valleys, § 314. Illustration from the course of the Danube, § 315. Courses of many rivers retain marks of having consisted of a series of lakes, § 316, 317. Filling up and draining of lakes, § 319. Instances from the lakes in Cumberland, § 320. Lake of Geneva, § 321. Lakes in North America, *ib.* Cataracts, § 322. Difficulties in explaining the generation and continuance of lakes, exemplified in that of Geneva, § 323. Attempt to resolve these difficulties, § 324, 325, 326, 327. All lakes not equally subject to them, § 328. Wasting of the land by the rivers, proved from the mouths of rivers on bold coasts, § 329. Examples from Cornwall, § 330, 331.

## NOTE XVII. Remains of Decomposed Rocks. p. 371

Plain of Crau, § 333. Its gravel from the decomposition of pudding-stone, § 334. Same true of much of the gravel in this island, § 336, 337. Mount Rigi in Switzerland the remains of a body of pudding stone, § 338. Measure of the destruction in the stratified rocks sometimes afforded by the unstratified, § 339, 340. Rate at which the elevation of mountains has been supposed to decrease, § 341.

## NOTE XVIII.—Transportation of Stones, &amp;c.

p. 381

Gravel smaller and rounder the farther from its native place, § 342. Different sources of *cailloux roulés*, § 343.

§ 343, 344. Stones that have begun their migration before the cutting out of the present valleys, § 345. Declivity necessary to enable stones to travel from the top of Mont Blanc to the top of Mont Jura, § 346. Granite from Mont Blanc found eastward in the valley of the Drance, § 347. Machinery employed by nature in transporting rocks, § 348, 349. Instances of transported stones of great size,—from the vicinity of Geneva, § 350, 351,—from the Isle of Arran, § 352. How gravity may contribute to the moving of large stones, even when the declivity is small, § 353. Rocking-stones, § 354. Stone in Borrowdale,—in the valley of Urseren, § 355. Large stones are sometimes the remains of veins, § 356. Of the hypothesis of a *debacle*, § 357. Structure of valleys unfavourable to this hypothesis, § 358, 359. Particularly of valleys close at the ends, § 360, 361. Whether the supposition of a *debacle* is necessary to explain the moving of large masses of rock, § 363. Whether the abrupt faces of hills indicate the existence of any sudden torrent, &c. 364. Fact concerning the steep faces of the mountains in the south of Africa, § 365. A fact stated that would lead necessarily to belief in a *debacle*; no example of it has yet occurred, § 366.

NOTE XIX.—Transportation of Materials by the  
Sea. Page 413

Of the manner in which the *detritus* of the land is spread out over the bottom of the sea, § 368, 369. Seas rendered shallower, § 370. Sand-banks, § 371. Great system of currents traced in the Atlantic, § 372, 373. How far this transportation of materials may affect the  
b earth's

earth's diurnal motion, § 375, 376. Kirwan's misapprehension of Frisi, and of Major Rennel, § 377, 378. His mistake about the tides, § 379, 380,—and about the formation of sand-banks, § 383.

NOTE XX.—Inequalities of the Planetary Motions. Page 437

These inequalities all periodical, § 384. Circumstances on which this depends, § 385. Affinity of this conclusion to that which Dr Hutton has established with respect to the changes at the surface of the earth, § 386.

NOTE XXI.—Changes in the Apparent Level of the Sea. P. 441

Relative level of the sea and land subject to change, § 387. Proofs that it has sunk, on the shores of this island, § 388,—on the coasts of France and Flanders, § 389, 390,—on the shores of the Baltic, § 391. This has not arisen from the depression of the sea, but from the elevation of the land, § 392, 393. The surface of the Adriatic higher now than formerly, § 394, 395. Also of the Mediterranean, § 397. Irregularities in these changes, § 398, 399. Hypothesis of Frisi, that towards the equator the sea is every where rising, § 400. Disproved, *ib.* Conclusion, § 401.

NOTE XXII.—Fossil Bones. P. 458

Vegetable and animal remains contained in the fossil kingdom, § 402. Of those that are enveloped or penetrated with calcareous earth, § 404, 405. Of the bones buried in the loose earth, § 406. Bones in Siberia referred to the rhinoceros and the elephant, § 407.



§ 407. Those on the Ohio doubtful, § 407, 408. Opinion of CAMPER, § 409,—of CUVIER, § 410. Objections to the latter, *ib.* Enumeration of five *species* of animals now extinct, § 411. Change in the animal and vegetable kingdom may account for bones found in countries where no analogous species now exists, § 413. Proofs that the animals whose bones are found in Siberia inhabited that country, § 414—416.

NOTE XXXIII.—Geology of Kirwan and De Luc.

Page 477

These authors have improperly drawn religion into their quarrel with Dr Hutton, § 418. De Luc writes a history of what befel the earth before the creation of the sun, § 419. Remarks on Kirwan's geological writings, § 421, 422, 423, 424.

NOTE XXIV.—System of Buffon. p. 483

In what Buffon's theory of the earth and Dr Hutton's agree, and in what they differ, § 425, 426. Great merit of Buffon, notwithstanding his errors, § 427.

NOTE XXV.—Figure of the Earth. p. 488

Physical cause of the earth's oblate figure not obvious from its present condition, § 428. How explained by the Neptunists, § 429. Examination of their solution, § 430, 431. Contradiction implied in it, § 432. Insufficiency of Buffon's explanation, § 433. Of the principle on which the oblateness of the earth may be accounted for in Dr Hutton's theory, § 434. Of the changes that would happen in the figure of a terraqueous body like the earth, sup-  
posing

posing it ever so irregular, § 435, 436, 437. Two different causes of change, *ib.* Ultimate figure, that by which the causes of change are best resisted, § 438. Spheroidal figure, never perfectly acquired, § 439. Agreement of this theory with observation, § 440. Probable extension of the system of waste and renovation to the other planets, § 441, 442. Confirmation from the system of Saturn, § 443, 444.

NOTE XXVI.—Prejudices relating to the Theory  
of the Earth. Page 1510

Alleged by some that a theory of the earth ought not at present to be attempted, § 445. The quick succession of geological theories has partly arisen from their object being misunderstood, § 446. A succession of theories is often a continued approximation to the truth, § 447. The more various the phenomena of any class, the greater the chance of discovering their true cause, § 448. Reason to think that the leading facts in geology are now known, § 449, 450. A tendency may be observed in geological systems to approach to one another, and to the Huttonian, § 451. Example from that of Saussure, § 452,—of Dolomieu, § 453, 454. The discoveries of Dr Black were necessary for understanding the true theory of the earth, § 456. Use of theory in matters of observation, § 457, &c.

IL-

## ERRATA.

Page 44. line 4. from the bottom, for that read as

— 189. — 6. ————— for appearanes. read appearances.

— 464. — 4. ————— for D'AUBENTON read DAUBENTON

— 482. — 12. ————— or adversaries read adversary

---

## ILLUSTRATIONS, &c.

**A** VERY little attention to the phenomena of the mineral kingdom, is sufficient to convince us, that the condition of the earth's surface has not been the same at all times that it is at the present moment. When we observe the impressions of plants in the heart of the hardest rocks; when we discover trees converted into flint, and entire beds of limestone or of marble composed of shells and corals; we see the same individual in two states, the most widely different from one another; and, in the latter instance, have a clear proof, that the present land was once deep immersed under the waters of the ocean. If to this we add, that many masses of rock, the most solid and compact, consist of no other materials but sand and gravel; that, on the other hand, loose gravel, such as is formed only in beds of rivers, or on the sea-shore, now abounds in places remote from both: if we reflect, at the same time, on the irregular

A

and

and broken figure of our continents, and the identity of the mineral strata on opposite sides of the same valley, or the same inlet of the sea ; we shall see abundant reason to conclude, that the earth has been the theatre of many great revolutions, and that nothing on its surface has been exempted from their effects.

To trace the series of these revolutions, to explain their causes, and thus to connect together all the indications of change that are found in the mineral kingdom, is the proper object of a THEORY OF THE EARTH.

But, though the attention of men may be turned to the theory of the earth by a very superficial acquaintance with the phenomena of geology, the formation of such a theory requires an accurate and extensive examination of those phenomena, and is inconsistent with any but a very advanced state of the physical sciences. There is, perhaps, in those sciences, no research more arduous than this ; none certainly where the subject is so complex ; where the appearances are so extremely diversified, or so widely scattered, and where the causes that have operated are so remote from the sphere of ordinary observation. Hence the attempts to form a theory of the earth are of very modern origin, and as, from the simplicity of its subject, astronomy is the eldest, so, on account of the complexness

plexness of its subject, geology is the youngest of the sciences.

It is foreign from the present purpose, to enter on any history of the systems that, since the rise of this branch of science, have been invented to explain the phenomena of the mineral kingdom. It is sufficient to remark, that these systems are usually reduced to two classes, according as they refer the origin of terrestrial bodies to FIRE OR TO WATER; and that, conformably to this division, their followers have of late been distinguished by the fanciful names of *Vulcanists* and *Neptunists*. To the former of these Dr HUTTON belongs much more than to the latter; though, as he employs the agency both of fire and of water in his system, he cannot, in strict propriety, be arranged with either.

In the succinct account which I am now about to give of this system, I shall consider the mineral kingdom as divided into two parts, namely, stratified and unstratified substances. I shall treat, first, of the phenomena peculiar to the stratified; next, of those peculiar to the unstratified; and, lastly, of the phenomena common to both. Beginning, then, with the first, the subject naturally divides itself into three branches; viz. the *materials*, the *consolidation*, and the *position* of the strata.

## SECTION I.

OF THE PHENOMENA PECULIAR TO STRATIFIED  
BODIES.I. *Materials of the Strata.*

I. **I**T is well known that, on removing the loose earth which forms the immediate surface of the land, we come to the solid rock, of which a great proportion is found to be regularly disposed in strata, or beds of determinate thickness, inclined at different angles to the horizon, but separated from one another by equidistant superficies, that often maintain their parallelism to a great extent. These strata bear such evident marks of being deposited by water, that they are universally acknowledged to have had their origin at the bottom of the sea; and it is also admitted, that the materials which they consist of, were then either soft, or in such a state of comminution and separation, as rendered them capable of arrangement by the action of the water in which they were immersed. Thus far most of the theories of the earth agree; but

but from this point they begin to diverge, and each to assume a character and direction peculiar to itself. Dr Hutton's does so, by laying down this fundamental proposition, That in all the strata we discover proofs of the materials having existed as elements of bodies, which must have been destroyed before the formation of those of which these materials now actually make a part\*.

2. The calcareous strata are the portion of the mineral kingdom that gives the clearest testimony to the truth of this assertion. They often contain shells, corals, and other exuviae of marine animals in so great abundance, that they appear to be composed of no other materials. Though these remains of organized bodies are now converted into stone or into spar, their shape and interior structure are often so well preserved, that the species of animal or plant of which they once made a part, can still be distinguished and pointed out among the living inhabitants of the ocean.

Others of the calcareous strata appear to be composed of fragments of some ancient rocks, which, after having been broken, have been again united into a compact stone. In these we find pieces clearly marked as having been once continuous, but now placed at a distance from

A 3

one

\* Hutton's Theory, vol. i. p. 20. &c.

one another, and exhibiting exactly the same appearances as if they floated in a fluid of the same specific gravity with themselves.

From these, therefore, and a variety of similar appearances, Dr Hutton concludes, that the materials of all the calcareous strata have been furnished, either from the dissolution of former strata, or from the remains of organized bodies. But, though this conclusion is meant to be extended to all the calcareous strata, it is not asserted that every cubic inch of marble or of limestone contains in it the characters of its former condition, and of the changes through which it has passed. It may, however, be safely affirmed, that there is scarce any entire stratum where such characters are not to be found. These must be held as decisive with respect to the whole system of strata to which they belong; they prove the existence of calcareous rocks before the formation of the present; and, as the destruction of those is evidently adequate to the supply of the materials of these that we now see, to look for any other supply were superfluous, and could only embarrass our reasonings by the introduction of unnecessary hypotheses\*.

3. The same conclusions result from an examination of the siliceous strata; under which we may comprehend the common sand-stone,  
and

\* NOTE I.



and also those pudding-stones or breccias where the gravel consists of quartz. In all these instances, it is plain, that the sand or gravel existed in a state quite loose and unconnected, at the bottom of the sea, previous to its consolidation into stone. But such bodies of gravel or sand could only be formed from the attrition of large masses of quartz, or from the dissolution of such sand-stone strata as exist at present; for it will hardly be alleged, that sand is a crystallization of quartz, formed from that substance, when it passes from a fluid to a solid state.

Those pudding-stones in which the gravel is round and polished, carry the conclusion still farther, as such gravel can only be formed in the beds of rivers or on the shores of the sea; for, in the depths of the ocean, though currents are known to exist, yet there can be no motion of the water sufficiently rapid to produce the attrition required to give a round figure and smooth surface to hard and irregular pieces of stone. There must have existed, therefore, not only a sea, but continents, previously to the formation of the present strata.

The same thing is clearly shewn by those petrifications of wood, where, though the vegetable structure is perfectly preserved, the whole mass is siliceous, and has, perhaps, been found

in the heart of some mountain, deep imbedded in the solid rock.

4. Characters of the same import are also found among the argillaceous strata, though perhaps more rarely than among the calcareous or siliceous. Such are the impressions of the leaves and stems of vegetables; also the bodies of fish and amphibious animals, found very often in the different kinds of argillaceous schistus, and in most instances having the figure accurately preserved, but the substance of the animal replaced by clay or pyrites. These are all remains of ancient seas or continents; the latter of which have long since disappeared from the surface of the earth, but have still their memory preserved in those archives, where nature has recorded the revolutions of the globe.

5. Among bituminous bodies, pit-coal is the only one which constitutes regular and extensive strata; and no fossil has its origin from the waste of former continents, marked by stronger and more distinct characters. Not to mention that the coal strata are alternated with those that have been already enumerated, and that they often contain shells and corals, perfectly mineralized, it is sufficient to remark, that there are entire beds of this fossil, which appear to consist wholly of wood, and in which the fibrous structure is perfectly preserved. From these instances,

stances, the appearances of vegetable structure may be traced through all possible gradations, down to an evanescent state. This last state is undoubtedly the most common; and though coal does not then, on bare inspection, make known its vegetable origin, yet, if we take it in connection with the other terms of the series, as we may call them; if we consider that the two extremes, viz. coal, with the vegetable structure perfect, and coal without any such structure visible, are often found in the same or in contiguous beds; and, if we remark, that through all these gradations coal contains nearly the same chemical elements, and yields, on analysis, bitumen and charcoal, combined with a greater or less proportion of earth: if we take all these circumstances into account, we cannot doubt that this fossil is every where the same, and derives its origin from the trees and plants that grew on the surface of the earth before the formation of the present land.

6. Dr Hutton has further observed, that if those ancient continents were at all similar to the present, we can be at no loss to account for the want of any distinct mark of vegetable organization in the greater part of the coal strata. It is plain, that the daily waste of animal and vegetable substances on the surface of the earth, must disengage a great quantity of oily as well

as

as carbonic matter, which, with whatever element it is at first combined, is ultimately delivered into the ocean. Thus, the oily or fuliginous parts of animal and vegetable substances, let loose by burning, first ascend into the atmosphere, but are at length precipitated, and either fall immediately into the sea, or are, in part at least, washed down into it from the land. From other causes also, much vegetable matter is carried down by the rivers; and the whole quantity of animal and vegetable substances thus delivered into the sea, must be very considerable, amounting annually to the whole residuum of those substances, not employed in the maintenance or reproduction of animal and vegetable bodies. Whether chemically united to the waters of the ocean, or simply suspended in them, this matter is at last precipitated, and, mingling with earthy substances, is formed into strata, the place of which will be determined by the currents, the position of the present continents, and many other circumstances not easily enumerated.

If, then, an order of things similar to what we now see, existed before the formation of the present strata, it would necessarily happen, that the animal and vegetable substances, diffused through the ocean, being separated from the water, would be deposited at the bottom of the  
sea,

sea, and, in the course of ages, would form beds, less or more pure, according to the quantity of earth and other substances deposited at the same time. These beds being consolidated and mineralized by operations that are afterwards to be considered, have been converted into pit-coal, the parts of which are impalpable, and retain nothing of their primitive structure\*.

If, then, the formation of coal from animal and vegetable bodies be admitted, the general position which derives the origin of the strata from the waste of former land, as it is applicable to all the kinds already enumerated, and of course to all those with which they are alternated, comprehends a very large portion of the earth's surface. It comprehends, indeed, all the strata usually distinguished by the name of *Secondary*; but there is another great division of the mineral kingdom, viz. the rocks, called *Primitive*, which, as they are never alternated with the secondary, but are always inferior to them, must be further examined, before we can decide whether the same conclusion extends to them or not.

7. Here it must be carefully observed, that, among the primary rocks, the granite is not meant to be included, except where that stone is stratified, and either coincides with veined  
granite

\* NOTE II.

granite or with gneifs. The primitive strata, in Dr Hutton's theory, comprehend, besides gneifs, the micaceous, chlorite, hornblend, and filiceous schistus, together with slate, and some other kinds of argillite; to which we must add, serpentine, micaceous limestone, and the greater part of marbles. These are mostly distinguished by their laminated structure, by having their planes much elevated with respect to the horizon, and by belonging more to the mountainous than the level parts of the earth's surface. They rarely contain vestiges of organized bodies; so rarely, indeed, that they were called primitive by the geologists who first distinguished them from other rocks, on the supposition of their being part of the primeval nucleus of the globe, which had never undergone any change whatsoever; but this, I believe, has now almost ceased to be the opinion of any geologist\*. The Neptunists hold the rocks, here enumerated, and also granite, to be produced by aqueous deposition; but maintain them to be in the strictest sense primeval, and of a formation antecedent to all organized bodies.

8. In opposition to this, Dr Hutton maintained, that the primary schistus, like all the other strata, was formed of materials deposited at the  
bottom

\* NOTE III.

bottom of the sea, and collected from the waste of rocks still more ancient. When, therefore, he conformed to the received language of mineralogists, by calling these strata primitive, he only meant to describe them as more ancient than any other strata now existing, but not as more ancient than any that ever had existed. They are distinguished, in his system, by the name of *Primary*, rather than of *Primitive* strata.

That the account now given of their origin is well founded, may be proved by unquestionable facts. For, first, though, agreeably to the observation just made, the ancient strata do but rarely contain any remains of organized bodies, they are not entirely destitute of them. Different places in this island have been pointed out by Dr Hutton, where marine objects have been discovered in primary limestone, either by himself or others, and it would not be difficult to add more instances of the same kind\*. In Dauphiny, coal, which is certainly a derivative substance, has been found among mountains which have a title to the character of primitive, such as no one will dispute. These facts put the composition of such rocks from loose materials, beyond all doubt, and also prove their formation to be posterior to the existence of

\* NOTE IV.

of an animal and vegetable system. They do indeed prove this in the strictest sense, only of the particular beds in which they are found; but as these beds are in all other respects as much to be accounted primary as any part of the mineral kingdom, it is evident that the negative instances are here of no force, and that nothing can be gained to the adversaries of this opinion by denying it in general, if they are obliged to admit it in a single case.

9. Again, it is certain, as Dr Hutton remarks, that there are few considerable bodies of schistus, even the most decidedly primitive, where sand and gravel may not in some parts be observed. Indeed, it is not only true that they are to be found in some parts of them; but, in fact, among many of the primitive mountains, we find large tracts, composed entirely of a schistose and much indurated sand-stone, in beds highly inclined, sometimes alone, sometimes alternated with other schisti. In many of them, the sand of which they consist appears to be entirely of granite, from the detritus of which rock it should seem that they were chiefly formed.

10. Thus we conclude, that the strata both primary and secondary, both those of ancient and those of more recent origin, have had their materials furnished from the ruins of former continents, from the dissolution of rocks, or the destruction



destruction of animal or vegetable bodies, similar, at least in some respects, to those that now occupy the surface of the earth. This conclusion is not indeed proved of every individual portion of rock, but it is demonstrated of many and large parts, and those scattered indifferently through all the varieties of the strata; and therefore, from the rules of the strictest reasoning, we must infer, that the whole is derived from the same origin\*.

Thus far concerning the materials of the strata; and, as these were originally loose and unconnected, we must next consider by what means they were consolidated into stone.

## 2. *Consolidation of the Strata.*

11. Though Dr Hutton has no where defined the meaning of the term consolidation, he has been scrupulously exact in using it constantly in the same sense. He understands by it, not merely that quality in a hard body by which its parts cohere together, but also that by which it fills up the space comprehended within its surface, being to sense without porosity, and impervious to air and moisture.

Now,

\* NOTE v.

Now, a porous mass of unconnected materials, such as the strata appear originally to have been, can acquire hardness and solidity only in two ways, that is, either when it is first reduced by heat into a state of fusion, or at least of softness, and afterwards permitted to cool; or when matter that is dissolved in some fluid menstruum, is introduced along with that menstruum into the porous mass, and, being deposited, forms a cement by which the whole is rendered firm and compact. Fire and water, therefore, are the only two physical agents to which we can ascribe the consolidation of the strata; and, in order to determine to which of them that effect is to be attributed, we must inquire whether there are any certain characters that distinguish the action of the one from that of the other, and which may be compared with the phenomena actually observed among mineral substances.

12. First, then, it is evident, that the consolidation produced by the action of water, or of any other fluid menstruum, in the manner just referred to, must necessarily be imperfect, and can never entirely banish the porosity of the mass. For the bulk of the solvent, and of the matter it contained in solution, being greater than the bulk of either taken singly, when the latter was deposited, the former would have sufficient room left, and would continue to occupy

cupy a certain space in the interior of the strata. A liquid solvent therefore could never shut up the pores of a body to the entire exclusion of itself; and, had mineral substances been consolidated, as here supposed, the solvent ought either to remain within them in a liquid state, or, if evaporated, should have left the pores empty, and the body pervious to water. Neither of these, however, is the fact; many stratified bodies are perfectly impervious to water, and few mineral substances contain water in a liquid state. That they sometimes contain it, chemically united to them, is no proof of their solidity having been brought about by that fluid; for such chemical union is as consistent with the supposition of igneous as of aqueous consolidation, since the region in which the fire was applied, on every hypothesis, must have abounded with humidity.

13. Again, if water was the solvent by which the consolidating matter was introduced into the interstices of the strata, that matter could consist only of such substances as are soluble in water, whereas it consists of a vast variety of substances, altogether insoluble either in it, or in any single menstruum whatsoever. The strata are consolidated, for example, by quartz, by fluor, by felspar, and by all the metals, in their endless

B

combinations

combinations with sulphureous bodies. To affirm that water was ever capable of dissolving these substances, is to ascribe to it powers which it confessedly has not at present; and, therefore, it is to introduce an hypothesis, not merely gratuitous, but one which, physically speaking, is absurd and impossible.

This is not all, however; for, even if this difficulty were to be passed over, it would still be required to explain, how the water, which, together with the matter which it held in solution, had insinuated itself into the pores of the strata, became suddenly disposed to deposit that matter, and to allow it, by crystallization or concretion, to assume a solid form\*. The Neptunists must either assign a sufficient reason for this great and universal change, or must expect to see their system treated as an inartificial accumulation of hypotheses which assigns opposite virtues to the same subject, and is alike at variance with nature and with itself; in a word, a system that might pass for the invention of an age, when as yet sound philosophy had not alighted on the earth, nor taught man that he is but the minister and interpreter of nature, and can neither extend his power nor his knowledge

\* NOTE VI.

ledge a hair's-breadth beyond his experience and observation of the present order of things\*.

14. Such are the more obvious, but I think unanswerable objections, that may be urged against the aqueous consolidation of the strata. It is true, that stony concretions, some of them much indurated, are formed in the humid way under our eyes. Very particular conditions, however, are required for that purpose, and conditions such as can hardly have existed at the bottom of the sea. First, The water must dissolve the substance of which the concretion is to be formed, as it actually does in the case of calcareous, and in certain circumstances, in that of siliceous, earth. Secondly, It must be separated from that substance, as by evaporation, or by a combination of the matter dissolved with some third substance, to which it has a greater affinity than to water, so as to form with it an insoluble compound. Lastly, The water that is deprived of its solution must be carried off, and more of that which contains the solution must be supplied, as sometimes happens

B 2

where

---

\* *Homo naturæ minister, et interpres tantùm facit et intelligit, quantùm de naturæ ordine re, vel mente, observaverit: nec amplius scit, aut potest.*

*Nov. Org. lib. i. aph. 1.*

where water runs in a stream, or drops from the roof of a cavern. The two last conditions are peculiarly inapplicable to the bottom of the sea, where the state of the surrounding fluid would neither permit the water that was deprived of its solution from being drawn off, nor that which contained the solution from succeeding it.

It is further to be observed, that the consolidation of stalactitical concretions, that is, the filling up of their pores, is always imperfect, and is brought about by the repeated action of the fluid running through the porous mass, and continuing to deposite there some of the matter it holds in solution. This, which is properly infiltration, is incompatible with the nature of a fluid, either nearly, or altogether quiescent.

15. In order to judge whether objections of equal weight can be opposed to the hypothesis of igneous consolidation, we must attend to a very important remark, first made by Dr Hutton, and applied with wonderful success to explain the most mysterious phenomena of the mineral kingdom.

It is certain, that the effects of fire on bodies vary with the circumstances under which it is applied to them, and therefore a considerable allowance must be made, if we would compare

pare the operation of that element when it consolidated the strata, with the results of our daily experience. The materials of the strata were disposed, as we have already seen, loose and unconnected, at the bottom of the sea; that is, even on the most moderate estimation, at the depth of several miles under its surface. At this depth, and under the pressure of a column of water of so great a height, the action of heat would differ much from that which we observe here upon the surface; and, though our experience does not enable us to compute with accuracy the amount of this difference, it nevertheless points out the direction in which it must lie, and even marks certain limits to which it would probably extend.

The tendency of an increased pressure on the bodies to which heat is applied, is to restrain the volatility of those parts which otherwise would make their escape, and to force them to endure a more intense action of heat. At a certain depth under the surface of the sea, the power even of a very intense heat might therefore be unable to drive off the oily or bituminous parts from the inflammable matter there deposited, so that, when the heat was withdrawn, these principles might be found still united to the earthy and carbonic parts, forming a substance very unlike the re-

fiduum obtained after combustion under a pressure no greater than the weight of the atmosphere. It is in like manner reasonable to believe, that, on the application of heat to calcareous bodies under great compression, the carbonic gas would be forced to remain; the generation of quicklime would be prevented, and the whole might be softened, or even completely melted; which last effect, though not directly deducible from any experiment yet made, is rendered very probable, from the analogy of certain chemical phenomena.

16. An analogy of this kind, derived from a property of the barytic earth, was suggested by that excellent chemist and philosopher, the late Dr BLACK. The barytic earth, as is well known, has a stronger attraction for fixed air than common calcareous earth has, so that the carbonate of barytes is able to endure a great degree of heat before its fixed air is expelled. Accordingly, when exposed to an increasing heat, at a certain temperature, it is brought into fusion, the fixed air still remaining united to it: if the heat be further increased, the air is driven off, the earth loses its fluidity, and appears in a caustic state. Here, it is plain, that the barytic earth, which is infusible, or very refractory, *per se*, as well as the calcareous, owes its fusibility to the presence of the fixed air; and it is therefore



fore probable, that the same thing would happen to the calcareous earth, if by any means the fixed air were prevented from escaping when great heat is applied to it. This escape of the fixed air is exactly what the compression in the subterraneous regions is calculated to prevent, and therefore we are not to wonder if, among the calcareous strata, we find marks of actual fusion having taken place\*.

17. These effects of pressure to resist the decomposition, and augment the fusibility of bodies, being once supposed, we shall find little difficulty in conceiving the consolidation of the strata by heat, since the intervals between the loose materials of which they originally consisted may have been closed, either by the softening of those materials, or by the introduction of foreign matter among them, in the state of a fluid, or of an elastic vapour. No objection to this hypothesis can arise from the considerations stated in the preceding case; the solvent here employed would want no pores to lodge in after its work was completed, nor would it find any difficulty in making its retreat through the densest and most solid substances in the mineral kingdom. Neither can its incapacity to dissolve the bodies submitted to its action be alleged. Heat is the most powerful and most general of all solvents; and, though

B 4

some

\* NOTE VII.

some bodies, such as the calcareous, are able to resist its force on the surface of the earth, yet, as has just been shewn, it is perfectly agreeable to analogy to suppose, that, under great pressure, the carbonic state of the lime being preserved, the purest limestone or marble might be softened, or even melted. With respect to other substances, less doubt of their fusibility is entertained; and though, in our experiments, the refractory nature of siliceous earth has not been completely subdued, a degree of softness and an incipient fusion have nevertheless been induced.

Thus it appears, in general, that the same difficulties do not press against the two theories of aqueous and of igneous consolidation; and, that the latter employs an agent incomparably more powerful than the former, of more general activity, and, what is of infinite importance in a philosophical theory, vastly more definite in the laws of its operation.

18. A more particular examination of the different kinds of fossils will confirm this conclusion, and will show, that, wherever they bear marks of having been fluid, these marks are such as characterize the fluidity of fusion, and distinguish it from that which is produced by solution in a menstruum. Dr Hutton has enumerated many of these discovered in the course of  
that

that careful and accurate examination of fossils, in which he probably never was excelled by any mineralogist. It will be sufficient here to point out a few of the most remarkable examples.

19. Fossil-wood, penetrated by siliceous matter, is a substance well known to mineralogists; it is found in great abundance in various situations, and frequently in the heart of great bodies of rock. On examination, the siliceous matter is often observed to have penetrated the wood very unequally, so that the vegetable structure remains in some places entire; and in other places is lost in a homogeneous mass of agate or jasper. Where this happens, it may be remarked, that the line which separates these two parts is quite sharp and distinct, altogether different from what must have taken place, had the flinty matter been introduced into the body of the wood, by any fluid in which it was dissolved, as it would then have pervaded the whole, if not uniformly, yet with a regular gradation. In those specimens of fossil-wood that are partly penetrated by agate, and partly not penetrated at all, the same sharpness of termination may be remarked, and is an appearance highly characteristic of the fluidity produced by fusion.

20. The round nodules of flint that are found in chalk, quite insulated and separate from

from one another, afford an argument of the same kind; since the flinty matter, if it had been carried into the chalk by any solvent, must have been deposited with a certain degree of uniformity, and would not now appear collected into separate masses, without any trace of its existence in the intermediate parts. On the other hand, if we conceive the melted flint to have been forcibly injected among the chalk, and to have penetrated it, somewhat as mercury may, by pressure, be made to penetrate through the pores of wood, it might, on cooling, exhibit the same appearances that the chalk-beds of England do actually present us with.

The siliceous pudding-stone is an instance closely connected with the two last; in it we find both the pebbles, and the cement which unites them, consisting of flint equally hard and consolidated; and this circumstance, for which it is impossible to account by infiltration, or the insinuation of an aqueous solvent, is perfectly consistent with the supposition, that a stream of melted flint has been forcibly injected among a mass of loose gravel.

21. The common grit, or sandstone, though it certainly gives no indication of having possessed fluidity, is strongly expressive of the effects of heat. It is so, especially in those instances where the particles of quartz sand, of which

which it is composed, are firmly and closely united, without the help of any cementing substance whatsoever. This appearance, which is very common, seems to be quite inconsistent with every idea of consolidation, except an incipient fusion, which, with the assistance of a suitable compression, has enabled the particles of quartz to unite into stone.

It has indeed been asserted, that the mere apposition of stony particles, so as to permit their corpuscular attraction to take place, was sufficient to form them into stone. To this Dr Hutton has very well replied, that, admitting the possibility of a hard and firm body being produced in this way, of which, however, we have no proof, the close and compact texture, the perfect consolidation of the stones we are now speaking of, would still remain to be explained, and of this it is evident that the mere apposition of particles, and the force of their mutual attraction, can afford no solution.

22. These proofs that the strata must have endured the action of intense heat, though immediately deduced from those of the siliceous genus only, extend in reality to all the strata, of every kind, with which they are found alternated. It is impossible that heat, of the intensity here supposed, can have acted on a particular  
lar

lar stratum, and not on those that are contiguous to it; and, as there are no strata of any kind with which the quartz and siliceous are not intermixed, so there are none of which the igneous consolidation is not thus rendered probable. We need rest nothing, however, on this argument, as the fossils of every genus may be shewn to speak distinctly for themselves.

23. Those of the calcareous genus do so perhaps more sparingly than the rest; yet even among them there are many facts, that, though taken unconnected with all others, are sufficient to establish the action of subterraneous fire. Such, for example, are the calcareous breccias, composed of fragments of marble or limestone, and not only adapted to each other's shape, but indented into one another, in a manner not a little resembling the *futures* of the human *cranium*. From such instances, it is impossible not to infer the softness of the calcareous fragments when they were consolidated into one mass. Now, this softness could be induced only by heat; for it must be acknowledged, that the action of any other solvent is quite inadequate to the softening of large fragments of stone, without dissolving them altogether.

24. In many other instances it appears certain, that the stones of the calcareous genus have been reduced by heat into a state of fluidity

dity much more perfect. Thus, the saline or finer kinds of marble, and many others that have a structure highly crystallized, must have been softened to a degree little short of fusion, before this crystallization could take place. Even the petrifications which abound so much in limestones, tend to establish the same fact; for they possess a sparry structure, and must have acquired that structure in their transition from a fluid to a solid state\*.

25. In accounting, by the operation of heat, for these appearances of fluidity, Dr Hutton has proceeded on the principle already laid down, as conformable to analogy, that calcareous earth, under great compression, may have its fixed air retained in it, notwithstanding the action of intense heat, and may, by that means, be reduced into fusion, or into a state approaching to it. In all this, I do not think that he has departed from the strictest rules of philosophical investigation. The facts just stated prove, that limestone was once soft, its fragments retaining at the same time their peculiar form, an effect to which we know of none similar but those of fire; and therefore, though we could not conjecture how heat might be applied to limestone so as to melt it, instead of reducing it to a calx, we should, nevertheless, have been forced to suppose

\* NOTE VIII.

suppose, that this had actually taken place in the bowels of the earth ; and was a fact which, though we were not able to explain it, we were not entitled to deny. The principle just mentioned relieves us therefore from a difficulty, that would have embarrassed, but could not have overturned, this theory of the earth.

26. From the arguments which the argillaceous strata afford for the igneous consolidation of fossils, I shall select one on which Dr Hutton used to lay considerable stress, and which some of the adversaries of his system have endeavoured to refute. This argument is founded on the structure of certain iron-stones called *septaria*, often met with among the argillaceous schistus, particularly in the vicinity of coal. These stones are usually of a lenticular or spheroidal form, and are divided in their interior into distinct *septa*, by veins of calcareous spar, of which one set are circular and concentric, the other rectilinear ; diverging from the centre of the former, and diminishing in size as they recede from it. Now, what is chiefly to be remarked is, that these veins terminate before they reach the surface of the stone ; so that the matter with which they are filled cannot have been introduced from without by infiltration, or in any other way whatsoever. The only other supposition, therefore, that is left for explaining the singular structure of  
of



of this fossil, is, that the whole mass was originally fluid, and that, in cooling, the calcareous part separated from the rest, and afterwards crystallized.

27. It has been urged against this theory of the septaria, that these stones are sometimes found with the calcareous veins extending all the way to the circumference, and of course communicating with the outside. But it must be observed, that this fact does not affect the argument drawn from specimens in which no such communication takes place. It is at best only an ambiguous instance, that may be explained by two opposite theories, and may be reconciled either to the notion of igneous or of aqueous consolidation: but if there is a single close septarium in nature, it can, of course, be explained only by one of these theories, and the other must, of necessity, be rejected. Besides, it is plain, that a close septarium can never have been open, though an open septarium may very well have been close; and indeed, as this stone is, in certain circumstances, subject to perpetual exfoliation, it would be wonderful if no one was ever found with the calcareous veins reaching to the surface. With regard to the light, therefore, that they give into their own history, these two kinds of septaria are by no means on an equal footing; and this may serve to shew, how  
necessary

necessary it is, in all inductive reasoning, and particularly in a subject so complex as geology, to separate with care such phenomena as admit of two solutions, from such as admit only of one.

28. The bituminous strata come next to be considered; and they are of great consequence in the present argument, because their dissimilarity in so many particulars to all other mineral substances, renders them what Lord BACON calls an *instantia singularis*, having the first rank among facts subservient to inductive investigation. But though unlike in substance to other fossils, and composed, as has been shewn, of materials that belonged not originally to the mineral kingdom, they agree in many material circumstances with the strata already enumerated. Their beds are disposed in the same manner, and are alternated indiscriminately with those of all the secondary rocks, and, being formed in the same region, must have been subject to the same accidents, and have endured the operation of the same causes. They are traversed too like the other strata, by veins of all the metals, of spar, of basaltes, and of other substances; and, whatever argument may hereafter be derived from this to prove the action of fire on the strata so traversed, is as much applicable to coal as to any other mineral. The coal strata

ta also contain pyrites in great abundance, a substance that is perhaps, more than any other, the decided progeny of fire. This compound of metal and sulphur, which is found in mineral bodies of every kind, I believe, without any exception, is destroyed by the contact of moisture, and resolved into a vitriolic salt. At the same time it is found in the strata, not traversing them in veins, which may be supposed of more recent formation than the strata themselves; but existing in the heart of the most solid rocks, often nicely crystallized, and completely inclosed, on all sides, without the most minute vacuity. The pyrites must have been present, therefore, when the strata were consolidated, and it is inconceivable, if their consolidation was brought about in the wet way, that a substance should be so generally found in them, the very existence of which is incompatible with humidity. This argument for the igneous origin of the strata is applicable to them all, but especially to those of coal, as abounding with pyrites more than any other.

29. The difficulty that here naturally presents itself, viz. how vegetable matter, such as coal is supposed to have been, could be exposed to the action of intense heat, without being deprived of its inflammable part, is obviated by the principle formerly explained concerning the effects

C

of

of compression. The weight incumbent on the strata of coal, when they were exposed to the intense heat of the mineral regions, may have been such as to retain the oily and bituminous, as well as sulphureous parts, though the whole was reduced almost to fusion; and thus, on cooling, the sulphur uniting with iron might crystallize, and assume the form of pyrites.

30. The compression, however, has not in every instance preserved the bituminous, in union with the carbonic part of coal; and hence a mark of the operation of fire quite peculiar to this fossil, and found in those infusible kinds of it which contain no bitumen, and burn without flame. These resemble, some of them very precisely, and all of them in a great degree, the products obtained by the distillation of the common bituminous coal; that is, they consist of charcoal, united to an earthy basis in different proportions. It is natural therefore to conclude, that this substance was prepared in the mineral regions by the action of heat, which, in some instances, has driven off the inflammable part of the coal. That the heat should, in some cases, have done so, is not inconsistent with the general effect attributed to compression. The conditions necessary for retaining the more volatile parts, may not have been present every where in the same degree,

gree, so that the latter, though they could not escape, may have been forced from one part of a stratum, or body of strata, to another.

31. In confirmation of this it must be observed, that, as the fixed part of coal is thus found in the bowels of the earth, separate from the volatile or bituminous, so, in the neighbourhood of coal strata, the latter is sometimes found without any mixture of the former. The fountains of naphtha and petroleum are well known; and Dr Hutton has described a stratum of limestone, lying in the centre of a coal country, which is pervaded and tinged by bituminous matter, through its whole mass, and has, at the same time, many close cavities in the heart of it, lined with calcareous spar, and containing fossil pitch, sometimes in large pieces, sometimes in hemispherical drops, scattered over the surface of the cavities. This combination could only be effected by a part of the inflammable matter of the beds of coal underneath, being driven off by heat, and made to penetrate the limestone, while it was yet soft and pervious to heated vapours\*.

32. Hitherto we have enumerated those fossils that are either not at all, or very sparingly soluble in water. There are, however, saline

C 2

bodies

\* Note IX.

bodies among the mineral strata, such for instance as rock-salt, which are readily dissolved in water; and it yet remains to examine by what cause their consolidation has been effected.

Here the theorists who consider water as the sole agent in the mineralization of fossils, are indeed delivered from one difficulty, but it is only that they may be harder pressed on by another. It cannot now be said, that the menstruum which they employ is incapable of dissolving the substances exposed to its action, as in the case of metallic or stony bodies; but it may very well be asked, how the water came to deposit the salts which it held in solution, and to deposit them so copiously as it has done in many places, without any vestige of similar deposition in the places immediately contiguous. If they refuse to call to their assistance any other than their favourite element, they will not find it easy to answer this question, and must feel the embarrassment of a system, subject to two difficulties, so nicely, but so unhappily adjusted, that one of them is always prepared to act whenever the other is removed. If, on the other hand, they will admit the operation of subterraneous heat, it appears possible, that the local application of such  
heat

heat may have driven the water, in vapour, from one place to another, and by such action often repeated in the same spot, may have produced those great accumulations of saline matter, that are actually found in the bowels of the earth.

33. But granting that, either in the way just pointed out, or in some other that is unknown, the salt and the water have been separated, some further action of heat seems requisite, before a compact, and highly indurated body, like rock-salt, could be produced. The mere precipitation of the salt, would, as Dr Hutton has observed, form only an assemblage of loose crystals at the bottom of the sea, without solidity or cohesion: and to convert such a mass into a firm and solid rock, would require the application of such heat as was able to reduce it into fusion. The consolidation of rock-salt, therefore, however its separation from the water is accounted for, cannot be explained but on the hypothesis of subterraneous heat.

34. Some other phenomena that have been observed in salt mines, come in support of the same conclusion. The salt rock of Cheshire, which lies in thick beds, interposed between strata of an argillaceous or marly stone, and is itself mixed with a considerable portion of the same earth, exhibits a very great peculiarity in its structure. Though it forms a mass extreme-

ly compact, the salt is found to be arranged in round masses of five or six feet in diameter, not truly spherical, but each compressed by those that surround it, so as to have the shape of an irregular polyhedron. These are formed of concentric coats, distinguishable from one another by their colour, that is, probably by the greater or less quantity of earth which they contain, so that the roof of the mine, as it exhibits a horizontal section of them, is divided into polygonal figures, each with a multitude of polygons within it, having altogether no inconsiderable resemblance to a *mosaic* pavement. In the triangular spaces without the polygons, the salt is in coats parallel to the sides of the polygons.

The circumstances which gave rise to this singular structure we should in vain endeavour to define; yet some general conclusions concerning them seem to be within our reach. It is clear that the whole mass of salt was fluid at once, and that the forces, whatever they were, which gave solidity to it, and produced the new arrangement of its particles, were all in action at the same time. The uniformity of the coated structure is a proof of this, and, above all, the compression of the polyhedra, which is always mutual, the flat side of one being turned to the flat side of another, and never an angle to an angle, nor an angle to a side. The coats formed as it were



were round so many different centres of attraction, is also an appearance quite inconsistent with the notion of deposition; both these, however, are compatible with the notion of solidity acquired by the refrigeration of a fluid, where the whole mass is acted on at the same time, and where no solvent remains to be disposed of after the induration of the rest.

35. Another species of fossil-salt exhibits appearances equally favourable to the theory of igneous consolidation. This is the trona of Africa, which is no other than soda, or mineral alkali, in a particular state. The specimen of this fossil in Dr Black's, now Dr Hope's, collection, is of a sparry and radiated structure, and is evidently part of the contents of a vein, having a stony crust adhering to it, on one side, with its own sparry structure complete, on the opposite. It contains but about one-sixth of the water of crystallization essential to this salt when obtained in the humid way; and, what is particularly to be remarked, it does not lose this water, nor become covered with a powder, like the common alkali, by simple exposure to the air. It is evident, therefore, that this fossil does not originate from mere precipitation; and when we add, that in its sparry structure it contains evident marks of having once been fluid, we have

little reason to entertain much doubt concerning the principle of its consolidation.

Thus, then, the testimony given to the operation of fire, or heat, as the consolidating power of the mineral kingdom, is not confined to a few fossils, but is general over all the strata. How far the unstratified fossils agree in supporting the same conclusion, will be afterwards examined.

### 3. *Position of the Strata* \*.

36. We have seen of what materials the strata are composed, and by what power they have been consolidated; we are next to inquire, from what cause it proceeds, that they are now so far removed from the region which they originally occupied, and wherefore, from being all covered by the ocean, they are at present raised in many places fifteen thousand feet above its surface. Whether this great change of relative place can be best accounted for by the depression of the sea, or the elevation of the strata themselves, remains to be considered.

Of

---

\* Theory of the Earth, vol. i. p. 120.

Of these two suppositions, the former, at first sight, seems undoubtedly the most probable, and we feel less reluctance to suppose, that a fluid, so unstable as the ocean, has undergone the great revolution here referred to, than that the solid foundations of the land have moved a single fathom from their place. This, however is a mere illusion. Such a depression of the level of the sea as is here supposed, could not happen without a change proportionally great in the solid part of the globe; and, though admitted as true, will be found very inadequate to explain the present condition of the strata.

37. Supposing the appearances which clearly indicate submerfion under water to reach no higher than ten thousand feet above the present level of the sea, and of course the surface of the sea to have been formerly higher by that quantity than it is now; it necessarily follows, that a bulk of water has disappeared, equal to more than a seven-hundredth part of the whole magnitude of the globe\*. The existence of empty caverns, of extent sufficient to contain this vast body of water, and of such a convulsion as to lay them open, and give room to the retreat of the sea, are suppositions which a philosopher could only be justified in admitting, if they promised to furnish a very complete explanation of appearances,

\* NOTE X.

appearances. But this justification is entirely wanting in the present case ; for the retreat of the ocean to a lower level, furnishes a very partial and imperfect explanation of the phenomena of geology. It will not explain the numberless remains of ancient continents that are involved, as we have seen, in the present, unless it be supposed that the ancient ocean, though it rose to so great a height, had nevertheless its shores, and was the boundary of land still higher than itself. And, as to that which is now more immediately the object of inquiry, the position of the strata, though the above hypothesis would account in some sort for the change of their place, relatively to the level of the sea ; yet, if it shall be proved, that the strata have changed their place relatively to each other, and relatively to the plane of the horizon, so as to have had an angular motion impressed on them, it is evident that, for these facts, the retreat of the sea does not afford even the shadow of a theory.

38. Now, it is certain, that many of the strata have been moved angularly, because that, in their original position they must have been all nearly horizontal. Loose materials, such as sand and gravel subsiding at the bottom of the sea, and having their interstices filled with water, possess a kind of fluidity : they are disposed to  
yield

yield on the side opposite to that where the pressure is greatest, and are therefore, in some degree, subject to the laws of hydrostatics. On this account they will arrange themselves in horizontal layers; and the vibrations of the incumbent fluid, by impressing a slight motion backward, and forward, on the materials of these layers, will very much assist the accuracy of their level.

It is not, however, meant to deny, that the form of the bottom might influence, in a certain degree, the stratification of the substances deposited on it. The figure of the lower beds deposited on an uneven surface, would necessarily be affected by two causes; the inclination of that surface, on the one hand, and the tendency to horizontality, on the other; but, as the former cause would grow less powerful as the distance from the bottom increased, the latter cause would finally prevail, so that the upper beds would approach to horizontality, and the lower would neither be exactly parallel to them, nor to one another. Whenever, therefore, we meet with rocks, disposed in layers quite parallel to one another, we may rest assured, that the inequalities of the bottom have had no effect, and that no cause has interrupted the statical tendency above explained.

Now,

Now, rocks having their layers exactly parallel, are very common, and prove their original horizontality to have been more precise than we could venture to conclude from analogy alone. In beds of sand-stone, for instance, nothing is more frequent than to see the thin layers of sand, separated from one another by layers still finer of coaly, or micaceous matter, that are almost exactly parallel, and continue so to a great extent without any sensible deviation. These planes can have acquired their parallelism only in consequence of the property of water just stated, by which it renders the surfaces of the layers, which it deposits, parallel to its own surface, and therefore parallel to one another. Though such strata, therefore, may not now be horizontal, they must have been so originally; otherwise it is impossible to discover any cause for their parallelism, or any rule by which it can have been produced.

39. This argument for the original horizontality of the strata, is applicable to those that are now farthest removed from that position. Among such, for instance, that are highly inclined, or even quite vertical, and among those that are bent and incurvated in the most fantastical manner, as happens more especially in the  
the

the primary schisti, we observe, through all their sinuofities and inflections, an equality of thickness and of distance among their component laminæ. This equality could only be produced by those laminæ having been originally spread out on a flat and level surface, from which situation, therefore, they must afterwards have been lifted up by the action of some powerful cause, and must have suffered this disturbance while they were yet in a certain degree flexible and ductile. Though the primary direction of the force which thus elevated them must have been from below upwards, yet it has been so combined with the gravity and resistance of the mass to which it was applied, as to create a lateral and oblique thrust, and to produce those contortions of the strata, which, when on the great scale, are among the most striking and instructive phenomena of geology.

40. Great additional force is given to this argument, in many cases, by the nature of the materials of which the stratified rocks are composed. The beds of breccia and pudding-stone, for instance, are often in planes almost vertical, and at the same time contain gravel-stones, and other fragments of rock, of such a size and weight, that they could not remain in their present

sent position an instant, if the cement which unites them were to become soft; and therefore they certainly had not that position at the time when this cement was actually soft. This remark has been made by mineralogists who were not led to it by any system. The judicious and indefatigable observer of the Alps, describing the pudding-stone of Valorfine, near the sources of the Arve, tells us, that he was astonished to find it in beds almost vertical, a situation in which it could not possibly have been formed. "That particles," he adds, "of extreme tenuity, suspended in a fluid, might become agglutinated, and form vertical beds, is a thing that may be conceived; but that pieces of stone, of several pounds weight, should have rested on the side of a perpendicular wall, till they were enveloped in a stony cement, and united into one mass, is a supposition impossible and absurd. It should be considered, therefore, as a thing demonstrated, that this pudding-stone was formed in a horizontal position, or one nearly such, and elevated after its induration. We know not," he continues, "the force by which this elevation has been effected; but it is an important step among the prodigious number of vertical beds that are to be met with in the Alps, to have found some  
that



that must certainly have been formed in a horizontal situation\*.”

41. Nothing can be more found and conclusive than this reasoning ; and, had the ingenious author pursued it more systematically, it must have led him to a theory of mountains very little different from that which we are now endeavouring to explain. If some of the vertical strata are proved to have been formed horizontally, there can be no reason for not extending the same conclusion to them all, even if we had not the support of the argument from the parallelism of the layers, which has been already stated.

42. The highly inclined position, and the manifold inflexions of the strata, are not the only proofs of the disturbance that they have suffered, and of the violence with which they have been forced up from their original place. Those interruptions of their continuity which are observed, both at the surface and under it, are evidences of the same fact. It is plain, that if they remained now in the situation in which they were at first deposited, they would never appear to be suddenly broken off. No stratum would terminate abruptly ; but, however its nature

---

\* Voyages aux Alpes, tom. ii. § 690.

ture and properties might change, it would constitute an entire and continued rock, at least where the effects of waste and *detritus* had not produced a separation. This, however, is very far from being the actual condition of stratified bodies. Those that are much inclined, or that make considerable angles with the horizontal plane, must terminate abruptly where they come up to the surface. Their doing so is a necessary consequence of their position, and furnishes no argument, it may be said, for their having been disturbed, different from that which has been already deduced from their inclination. There are, however, instances of a breach of continuity in the strata, under the surface, that afford a proof of the violence with which they have been displaced, different from any hitherto mentioned. Of this nature are the *slips* or *shifts*, that so often perplex the miner in his subterraneous journey, and which change at once all those lines and bearings that had hitherto directed his course. When his mine reaches a certain plane, which is sometimes perpendicular, sometimes oblique to the horizon, he finds the beds of rock broken asunder, those on the one side of the plane having changed their place, by sliding in a particular direction along the face of the others. In this motion they have sometimes preserved their parallelism, that is, the strata

on one side of the *slip* continue parallel to those on the other ; in other cases, the strata on each side become inclined to one another, though their identity is still to be recognised by their possessing the same thickness, and the same internal characters. These *shifts* are often of great extent, and must be measured by the quantity of the rock moved, taken in conjunction with the distance to which it has been carried. In some instances, a vein is formed at the plane of the shift or slip, filled with materials of the kinds which will be hereafter mentioned ; in other instances, the opposite sides of the rock remain contiguous, or have the interval between them filled with soft and unconsolidated earth. All these are the undeniable effects of some great convulsion, which has shaken the very foundations of the earth ; but which, far from being a disorder in nature, is part of a regular system, essential to the constitution and economy of the globe.

The production of the appearances now described, belongs, without doubt, to different periods of time ; and, where slips intersect one another, we can often distinguish the less from the more ancient. They are all, however, of a date posterior to that at which the waving and undulated forms of the strata were acquired, as they do not carry with them any marks of

D

the

the softness of the rock, but many of its complete induration.

The same phenomenon which is thus exemplified on a great scale in the bowels of the earth, is often most beautifully exhibited in single specimens of stone, and is accompanied with this remarkable circumstance, that the *integrity* of the stone is not destroyed by the shifts, whatever wounds had been made in it being healed, and the parts firmly re-united to one another\*.

43. Though such marks of violence as have been now enumerated are common in some degree to all the strata, they abound most among the primary, and point out these as the part of our globe which has been exposed to the greatest vicissitudes. At their junction with the secondary, or where they emerge, as it were, from under the latter, phenomena occur, which mark some of those vicissitudes with astonishing precision; phenomena of which the nature was first accurately explored, and the consequences fully deduced, by the geologist whose system I am endeavouring to explain. He observed, in several instances, that where the primary schistus rises in beds almost vertical, it is covered by horizontal layers of secondary sandstone, which last are penetrated by the irregular

angular tops of the schistus, and also involve fragments of that rock, some angular, others round and smooth, as if worn by attrition. From this he concluded, that the primary strata, after being formed at the bottom of the sea, in planes nearly horizontal, were raised, so as to become almost vertical, while they were yet covered by the ocean, and before the secondary strata had begun to be deposited on them. He also argued, that, as the fragments of the primary rock, included in the secondary, are many of them rounded and worn, the deposition of the latter must have been separated from the elevation of the former by such an interval of time, as gave room for the action of waste and decay, allowing those fragments first to be detached, and afterwards wrought into a round figure\*.

44. Indeed, the interposition of a breccia between the primary and secondary strata, in which the fragments, whether round or angular, are always of the primary rock, is a fact so general, and the quantity of this breccia is often so great, that it leads to a conclusion more paradoxical than any of the preceding, but from which, nevertheless, it seems very difficult to withhold assent. Round gravel, when in great abundance, agreeably to a remark already made, must necessarily be considered as a production

D 2

peculiar

\* NOTE XII.

peculiar to the beds of rivers, or the shores of continents, and as hardly ever formed at great depths under the surface of the sea. It should seem, then, that the primary schistus, after attaining its erect position, had been raised up to the surface, where this gravel was formed; and from thence had been let down again to the depths of the ocean, where the secondary strata were deposited on it. Such alternate elevations and depressions of the bottom of the sea, however extraordinary they may seem, will appear to make a part of the system of the mineral kingdom, from other phenomena hereafter to be described.

45. On the whole, therefore, by comparing the actual position of the strata, their erectness, their curvature, the interruptions of their continuity, and the transverse stratification of the secondary in respect of the primary, with the regular and level situation which the same strata must have originally possessed, we have a complete demonstration of their having been disturbed, torn asunder, and moved angularly, by a force that has, in general, been directed from below upwards. In establishing this conclusion, we have reasoned more from the facts which relate to the *angular elevation* of the strata, than from those which relate to their *absolute elevation*, or their translation to a greater distance

distance from the centre of the earth. This has been done, because the appearances, which respect the absolute lifting up of the strata are more ambiguous than those, which respect the change of their angular position. The former might be accounted for, could they be separated from the latter, in two ways, viz. either by the retreat of the sea, or the raising up of the land; but the latter can be explained only in one way, and force us of necessity to acknowledge the existence of an expanding power, which has acted on the strata with incredible energy, and has been directed from the centre toward the circumference.

46. When we are assured of the existence of such a power as this in the mineral regions, we should argue with singular inconsistency if we did not ascribe to it all the other appearances of motion in those regions, which it is adequate to produce. If nature in her subterraneous abodes is provided with a force that could burst asunder the massy pavement of the globe, and place the fragments upright upon their edges, could she not, by the same effort, raise them from the greatest depths of the sea, to the highest elevation of the land? The cause that is adequate to one of these effects, is adequate to them both together; for it is a principle well known in mechanical philosophy, that the force which

produces a parallel motion, may, according to the way in which it is applied, produce also an angular motion, without any diminution of the former effect. It would, therefore, be extremely unphilosophical to suppose, that any other cause has changed the relative level of the strata, and the surface of the sea, than that which has, in so many cases, raised the strata from a horizontal to a highly inclined, or even vertical situation: it would be to introduce the action of more causes than the phenomena require, and to forget, that nature, whose operations we are endeavouring to trace, combines the possession of infinite resources with the most economical application of them.

47. From all, therefore, that relates to the position of the strata, I think I am justified in affirming, that their disturbance and removal from the place of their original formation, by a force directed from below upwards, is a fact in the natural history of the earth, as perfectly ascertained as any thing which is not the subject of immediate observation. As to the power by which this great effect has been produced, we cannot expect to decide with equal evidence, but must be contented to pass from what is certain to what is probable. We may, then, remark, that of the forces in nature to which our experience does in any degree extend,



tend, none seems so capable of the effect we would ascribe to it, as the expansive power of heat; a power to which no limits can be set, and one, which, on grounds quite independent of the elevation of the strata, has been already concluded to act with great energy in the subterraneous regions. We have, indeed, no other alternative, but either to adopt this explanation, or to ascribe the facts in question to some secret and unknown cause, though we are ignorant of its nature, and have no evidence of its existence.

We are therefore to suppose, that the power of the same subterraneous heat, which consolidated and mineralized the strata at the bottom of the sea, has since raised them up to the height at which they are now placed, and has given them the various inclinations to the horizon which they are found actually to possess.

48. The probability of this hypothesis will be greatly increased, when it is considered, that, besides those now enumerated, there are other indications of movement among the bodies of the mineral kingdom, where effects of heat more characteristic than simple expansion are clearly to be discovered. Thus, on examining the marks of disorder and movement which are found among the strata, it cannot fail to be observed, that not-

withstanding the fracture and dislocation, of which they afford so many examples, there are few empty spaces to be met with among them, as far as our observation extends. The breaches and separations are numerous, and distinct; but they are, for the most part, completely filled up with minerals of a kind quite different from the rock on each side of them, and remarkable for containing no vestiges of stratification. We are thus led to consider the unstratified fossils, the second of the divisions into which the whole mineral kingdom, viewed geologically, ought to be distinguished. These fossils are immediately connected with the disturbance of the strata, and appear, in many instances, to have been the instruments of their elevation,

## SECTION II.

## OF THE PHENOMENA PECULIAR TO UNSTRATIFIED BODIES.

I. *Metallic Veins.*

49. **T**HE unstratified minerals exist either in veins, intersecting the stratified, or in masses surrounded by them. Veins are of various kinds, and may in general be defined, separations in the continuity of a rock, of a determinate width, but extending indefinitely in length and depth, and filled with mineral substances, different from the rock itself. The mineral veins, strictly so called, are those filled with sparry or crystallized substances, and containing the metallic ores.

That these veins are of a formation subsequent to the hardening and consolidation of the strata which they traverse, is too obvious to require any proof; and it is no less clear, from the crystallized and sparry structure of the substances contained in them, that these substances must have concreted from a fluid state. Now, that this fluidity was simple, like that of fusion by heat, and not compound, like that of solution in a menstruum, is inferred from many phenomena. It is inferred from the acknowledged  
insolubility

insolubility of the substances that fill the veins, in any one menstruum whatsoever; from the total disappearance of the solvent, if there was any; from the complete filling up of the vein by the substances which that solvent had deposited; from the entire absence of all the appearances of horizontal or gradual deposition; and, lastly, from the existence of close cavities, lined with crystals, and admitting no egress to any thing but heat.

50. To the same effect may be mentioned those groups of crystals composed of substances the most different, that are united in the same specimen, all intersecting and mutually impressing one another. These admit of being explained, on the supposition that they were originally in fusion, and became solid by the loss of heat; a cause that acted on them all alike, and alike impelled them to crystallize: But the appearances of simultaneous crystallization seem incompatible with the nature of deposition from a solvent, where, with respect to different substances, the effects must take place slowly, and in succession.

51. The metals contained in the veins which we are now treating of, appear very commonly in the form of an ore, mineralized by sulphur. Their union with this latter substance can be produced, as we know, by heat, but hardly by the way of solution in a menstruum, and certainly

tainly not at all, if that menstruum is nothing else than water. The metals, therefore, when mineralized by sulphur, give no countenance to the hypothesis of aqueous solution ; and still less do they give any when they are found native, as it is called, that is, malleable, pure and uncombined with any other substance. The great masses of native iron found in Siberia and South America are well known ; and nothing certainly can less resemble the products of a chemical precipitation. Gold, however, the most perfect of the metals, is found native most frequently ; the others more rarely, in proportion nearly to the facility of their combination with sulphur. Of all such specimens it may be safely affirmed, that if they have ever been fluid, or even soft, they must have been so by the action of heat ; for, to suppose that a metal has been precipitated, pure and uncombined from any menstruum, is to trespass against all analogy, and to maintain a physical impossibility. But it is certain, that many of the native metals have once been in a state of softness, because they bear on them impressions which they could not have received but when they were soft. Thus, gold is often impressed by quartz and other stones, which still adhere to it, or are involved in it. Specimens of quartz, containing gold and silver shooting through them,

them, with the most beautiful and varied ramifications, are every where to be met with in the cabinets of the curious; and contain, in their structure, the clearest proof, that the metal and the quartz have been both soft, and have crystallized together. By the compactness, also, of the body which they form, they show, that when they acquired solidity, it was by the concretion of the whole mass, and not by such partial concretion as takes place when a solvent is separated from substances which it held in solution.

52. Native copper is very abundant; and some specimens of it have been found crystallized. Here the crystallization of the metal is a proof that it has passed from a fluid to a solid state; and its purity is a proof that it did not make that transition by being precipitated from a menstruum.

53. Again, pieces of native manganese have been found possessing so exactly the characters peculiar to that metal when reduced in our furnaces, that it is impossible to consider them as deriving their figure and solidity from any cause but fusion. The ingenious author who describes these specimens, La Peyrouse, was so forcibly struck with this resemblance, that he immediately drew the same conclusion from it which is drawn here, attributing the only difference,

ence, which he remarked between the native and the artificial *regulus*, to the different energy with which the same agent works when employed by nature and by art \*.

54. All these appearances conspire to prove, that the materials which fill the mineral veins were melted by heat, and forcibly injected, in that state, into the clefts and fissures of the strata. These fissures we must conceive to have arisen, not merely from the shrinking of the strata while they acquired hardness and solidity, but from the violence done to them, when they were heaved up and elevated in the manner which has already been explained †.

55. When these suppositions are once admitted, the other leading facts in the history of metallic veins will be readily accounted for. Thus, for instance, it is evident to what we must ascribe the fragments of the surrounding rock that are often found immersed in the veins, and encompassed on all sides by crystallized substances. These fragments being no doubt detached by the concussion, which at once tore asunder and elevated the strata, were sustained by the melted matter that flowed at the same time upward

---

\* Theory of the Earth, vol. i. p. 68. Journal de Phys. Janvier 1786.

† NOTE XIII.

ward through the vein. Large masses of rock are often found in this manner completely insulated; one of these, which M. de Luc has described with great accuracy, is no less than a vast segment of a mountain\*.

56. The immense violence which has accompanied the formation of mineral veins, is particularly marked by the slips and shifts of the strata on each side of them, all tending to show what mighty changes have taken place in those regions, which our imagination erroneously paints as the abode of everlasting silence and rest. This shifting of the strata is best observed, where the veins make a transverse section of beds of rock, considerably inclined to the horizon. There it is common to see the beds on one side of the vein slipped along from the corresponding beds on the other side, and removed sometimes in a horizontal, sometimes in an oblique direction. In this way, not only the strata are shifted, but veins, which intersect one another, are also shifted themselves. They are *heaved*, as it is called in the significant language of the miners, and forced out of their direction. It is impossible, in such a case, but to connect in the mind the formation  
of

---

\* Lettres Physiques, &c. tom. iii. p. 361.



of the vein, and the production of the slips which accompany it, and to regard them as parts of the same phenomenon.

57. Where these slips are horizontal, and exhibit great bodies of strata carried from their place, while the parts of the transferred mass remain undisturbed relatively to one another, they furnish a clear proof, that this change of place has not arisen from the falling in of the roofs of caverns, as some geologists suppose. The horizontal direction, and the regularity of the movement, are incompatible with the action of such a cause as this; and indeed it is highly interesting to remark, in the midst of the signs of disturbance which prevail in the bowels of the earth, that there reigns a certain symmetry and order, which indicate the action of a force of incredible magnitude, but slow and gradual in its effects. The parts of the mass moved are undisturbed relatively to one another: what has been broken has been cemented: the breaches of continuity have been filled up and healed; and every where we see the operation of a cause that could unite as well as separate. The twofold action of heat to expand and to melt, could scarce be pointed out more clearly by any system of appearances.

58. As a long period was no doubt required for the elevation of the strata, the rents made  
in

in them are not all of the same date, nor the veins all of the same formation. This is clear in the case of one vein producing a shift or slip in another; for the vein which forces the other out of its place, and preserves its own direction, is evidently the more recent of the two, and must have had its materials in a state of activity, when those of the other were inert. Sometimes, also, at the intersection of two veins, we may trace the current of the materials of the one, across those of the other; and here, of consequence, the relative antiquity is determined just as in the former instance.

59. The want of any appearance of stratification in mineral veins has already been taken notice of. There is, however, to be observed, in many instances, a tendency to a regular arrangement of the substances contained in them; those of the same kind forming coats parallel to the sides of the vein, and nearly of an equal thickness. This phenomenon is considered as one of the strongest arguments in favour of the Neptunian system, but has nothing in it, in the least incompatible with that theory which ascribes the formation of veins to the action of subterraneous heat. When melted matter from the mineral regions was thrown up into the veins, that which was nearest to the sides would soonest lose its heat. The similar substances, also, would unite while  
this

this process was going forward, and would crystallize, as in other cases of congelation, from the sides toward the interior. There is the more reason for supposing this to have been the case, that the same sort of coating is often observed on the inside of close cavities, which are, nevertheless, so constructed, as to afford a demonstration that no chemical solvent was ever included in them, (§ 74.). Some veins, it must also be considered, may have been filled by successive injections of melted matter, and this would naturally give rise to a variety of separate incrustations\*.

60. In the view now given of metallic veins, they have been considered as traversing only the stratified parts of the globe. They do, however, occasionally intersect the unstratified parts, particularly the granite, the same vein often continuing its course across rocks of both kinds, without suffering any material change; and, if we have hitherto paid no attention to this circumstance, it is because the order pursued in this essay required, that the relation of the veins to stratified bodies should be first treated of. Besides, the facts in the natural history of veins, whether contained in stratified or unstratified

E rocks,

---

\* See some farther remarks on this subject at NOTE XIII.

rocks, are so nearly alike, that in a general view of geology, they do not require to be distinguished. It is material to remark, that, though metallic veins are found indiscriminately in all the different kinds of rock, whether stratified or otherwise, they are most abundant in the class of primary schisti. All the countries most remarkable for their mines, and the mountains distinguished by the name of metalliferous, are primary, and the instance of Derbyshire is perhaps the most considerable exception to this rule, that is known. This preference, which the metals appear to give to the primary strata, is very consistent with Dr Hutton's theory, which represents the rocks of that order as being most changed from their original position, and those on which the disturbing forces of the subterraneous regions have acted most frequently, and with greatest energy. The primary strata are the lowest, also, and have the most direct communication with those regions from which the mineral veins derive all their riches.

## 2. *Of Whinstone.*

61. Beside the veins filled with spar, and containing the metallic ores, the strata are intersected by veins of whinstone, porphyry and granite,  
the

the characters of which are next to be examined.

The term *whin*, or *whinstone*, with Dr Hutton, like the word *trap*, with the German mineralogists, denotes a class of stones, comprehending several distinct species, or at least varieties. The common *basalt*, the *wacken*, *mullen*, and *crag* of Kirwan, the *grünstein* of Werner, and the *amygdaloid*, are comprehended under the name of whin. All these stones have a tendency to a spathose structure, and discover at least the rudiments of crystallization. They are, at the same time, without any mark of stratification in their internal texture, as they are also, for the most part, in their outward configuration; and, as the different species here enumerated compose, not unfrequently, parts of the same continuous rock, the change from one to another being made through a series of insensible gradations, they may safely be regarded by the geologist as belonging to the same *genus*.

62. Whin, though not stratified, exists in two different ways, that is, either in veins, (called in Scotland *dykes*), traversing the strata like the veins already described, or in irregular masses, incumbent on the strata, and sometimes interposed between them. In both these forms, whinstone has nearly the same characters, and

bears, in all its varieties, a most striking resemblance to the lavas which have actually flowed from volcanoes on the surface of the earth. This resemblance is so great, that the two substances have been often mistaken for one another; and many rocks, which have been pronounced to be the remains of extinguished volcanoes, by mineralogists of no inconsiderable name, have been found, on closer examination, to be nothing else than masses or veins of whinstone. This latter stone is indeed only to be distinguished from the former, by a careful examination of the internal characters of both; and chiefly from this circumstance, that whinstone often contains calcareous spar and zeolite, whereas neither of these substances is found in such lavas, as are certainly known to have been thrown out by volcanic explosions.

Now, from these circumstances of affinity between lava and whinstone, on the one hand, and of diversity on the other, as the formation of the one is known, it should seem that some probable conclusion may be drawn concerning the formation of the other. The affinity in question is constant and essential; the difference variable and accidental; and this naturally leads to suspect, that the two stones have the same origin; and that, as lava is certainly a production of fire, so probably is whinstone.

63. But

63. But, in order to see whether this hypothesis will explain the diversity of the two substances, without which it will not be entitled to much attention, we must remark, that the presence of carbonat of lime in a body that has been fused, argues, agreeably to the principles formerly explained, that the fusion was brought about under a great compressing force, that is to say, deep in the bowels of the earth, or in the great laboratory of the mineral regions. We are, therefore, to suppose that the fusion of the whin was performed in those regions, where the compression was sufficient to preserve the carbonic gas in union with the calcareous earth, so that these two substances melted together, and, on cooling, crystallized into spar. In the lavas, again, thrown out by volcanic eruption, the fusion, as we know, wherever it may begin, continues in the open air, where the pressure is only that of the atmosphere: the calcareous earth, which, therefore, may have been, in the form of a carbonat, among the materials of this lava, must be converted into quicklime, and become infusible; hence the want of calcareous spar in lavas that have flowed at the surface.

Thus, whinstone is to be accounted a subterraneous, or *un-erupted* lava; and our theory has the advantage of explaining both the affinity

and the difference between these stony bodies, without the introduction of any new hypothesis. In the Neptunian system, the affinity of whinstone and lava is a paradox which admits of no solution.

64. The columnar structure sometimes found in that species of whinstone called basalt, is a fact which has given rise to much discussion; and it must be confessed, that though one of the most striking and peculiar characters of this fossil, it is not that which gives the clearest and most direct information concerning its origin. One circumstance, however, very much in favour of the opinion that basaltic rocks owe their formation to fire, is, that the columnar form is sometimes assumed by the lava actually erupted from volcanoes. Now, it is certainly of no small importance, to have the synthetic argument on our side, and to know, that basaltic columns can be produced by fire; though, no doubt, to give absolute certainty to our conclusion, it would be necessary to show, that there are in nature no other means but this by which these columns can be formed. This sort of evidence is hardly to be looked for; but since the power of fusion, to produce the phenomena in question, is perfectly established, and since the production of the same phenomena in the humid way is a  
mere



mere hypothesis, if there be the least reason to suspect the action of subterraneous heat as one of the causes of mineralization, every maxim of sound philosophy requires that the basaltic structure, in all cases, should be ascribed to it.

65. The Neptunists will no doubt allege, with BERGMAN, that, in the drying of starch, clay, and a few other substances, something analogous to basaltic columns is produced. Here, however, a most important difference is to be remarked, corresponding very exactly to one of the characters which we have all along observed to distinguish the products of aqueous, from those of igneous consolidation. The columns formed by the substances just mentioned, are distant from one another: they are separated by fissures which widen from the bottom to the top, and which arise from the shrinking and drying of the mass. In the basaltic columns, no such openings, nor vacuity of any kind is found; the pillars are in contact, and, though perfectly distinct, are so close, that the sharp edge of a wedge can hardly be introduced between them. This is a great peculiarity in the basaltic structure, and is strongly expressive of this fact, that the mass was all fluid together, and that its parts took their new arrangement, not in consequence of the separation of a fluid from a solid part, by which great shrinking and much empty space

might be produced; but in consequence of a cause which, like refrigeration, acted equally on all the parts of the mass, and preserved their absolute contact after their fluidity had ceased.

66. A mark of fusion, or at least of the operation of heat, which whinstone possesses in common with many other minerals, is its being penetrated by pyrites, a substance, as has been already remarked, that is of all others most exclusively the production of fire. Another mark of fusion, more distinctive of whin, is, that both in veins and in masses it sometimes includes pieces of sandstone, or of the other contiguous strata, completely insulated, and having the appearance of fragments of rock, floating in a fluid sufficiently dense and ponderous to sustain their weight. Though these fragments have been too refractory to be reduced into fusion themselves, they have not remained entirely unchanged, but are, in general, extremely indurated, in comparison of the rock from which they appear to have been detached.

67. Similar instances of extraordinary induration are observed in the parts of the strata in contact with whinstone, whether they form the sides of the veins, or the floors, and roofs of the masses into which the whinstone is distributed. The strata whether sandy or argillaceous, in such situations, are usually extremely hard and consolidated;

consolidated; the former in particular lose their granulated texture, and are sometimes converted into perfect jasper. This interesting remark was first made by Dr Hutton, and the truth of it has been verified by a great number of subsequent observations.

68. To the same excellent geologist we are indebted for the knowledge of an analogous fact, attendant on the passage of whinstone veins through coal strata. As the beds of stone where they are in contact with veins of whin, seem to acquire additional induration, so those of coal, in like circumstances, are frequently found to have lost their fusibility, and to be reduced nearly to the condition of coke, or of charcoal. The existence of coal of this kind has been already mentioned, and considered as a proof of the operation of subterraneous heat. In the instances here referred to, that is, where the charring of the coal is limited to those parts of the strata which are in contact with the whin, or in its immediate vicinity, the heat is pointed out as residing in the vein; and this is to be accounted for only on the supposition of the melted whin, at a period subsequent to the consolidation of the coal, having flowed through the openings of the strata. The heat has been powerful enough, in many cases, to drive off the bituminous matter of the coal, and to force it into colder and more distant

distant parts. Few facts, in the history of fossils, are more remarkable than this, and none more directly assimilates the operations of the mineral regions, with those that take place at the surface of the earth.

69. Again, the disturbance of the strata, wherever veins of whinstone abound, is not a direct proof of the original fluidity of the whinstone, is a clear indication of the violence with which it was introduced into its place. This disturbance of the position of the strata, by shifting, unusual elevation, and other irregularities, where they are intersected by whinstone veins, is a fact so well known to miners, that when they meet with any sudden change in the lying of the *metals*, they are wont to foretel their approach to masses, or veins of unstratified matter; and, in their figurative language, point them out as the causes of the confusion with which they are so generally accompanied\*. The mineral veins likewise, as well as the strata, are often heaved and shifted by the veins of whinstone.

70. Whinstone of every species is found frequently interposed in tabular masses, between beds of stratified rocks; and it then adds to the  
indications

---

\* A *Trouble* is the name which the colliers in this country give to a vein of whinstone.

indications of its igneous origin, already enumerated, some others that are peculiar to it when in this situation. In such instances, it is not uncommon to find the strata in some places, contiguous to the whin, elevated, and bent with their concavity upward, so that they appear clearly to have been acted on by a force that proceeded from below, at the same time that they were softened, and rendered in some degree flexible: it is needless to remark, that these effects can be explained by nothing but the fusion of the whin; and that the great force with which it was impelled against the strata, could be produced by no cause but heat, acting in the manner that is here supposed.

71. Again, if it be true that the masses of whin, thus interposed among the strata, were introduced there, after the formation of the latter, we might expect to find, at least in many instances, that the beds on which the whinstone rests, and those by which it is covered, are exactly alike. If these beds were once contiguous, and have been only heaved up and separated by the irruption of a fluid mass of subterraneous lava, their identity should still be recognised. Now, this is precisely what is observed; it is known to hold in a vast number of instances, and is strikingly exemplified in the rock of *Salisbury Crag*, near Edinburgh.

This

This similitude of the strata that cover the masses of whinstone, to those that serve as the base on which they rest, and again the dissimilitude of both to the interposed mass, are facts which I think can hardly receive any explanation, on the principles of the Neptunian theory. If these rocks, both stratified and unstratified, are to be regarded as productions of the sea, the circumstances would require to be pointed out, which have determined the whinstone, and the beds that are all round it, to be so extremely unlike in their structure, though formed at the same time, and in the immediate vicinity of one another; as also those circumstances, on the other hand, which determined the stratified deposits above and below the whinstone, to be precisely the same, though the times of their formation must have been very different. The homogeneous substances, thus, placed at a distance, and the heterogeneous brought so closely together, are phenomena equally unaccountable, in a theory that ascribes their origin to the operation of the same element, and that necessarily dates their formation according to the order in which they lie, one above another.

72. If, indeed, in these instances, the gradation were insensible, as some have asserted it to be, between the strata and the interposed mass, so that it was impossible to point out the line  
where

where the one ended and the other began, whatever difficulties we might perceive in the Neptunian theory, we should find it hard to substitute a better in its room. But the truth seems to be, that, in the cases we are now treating of, no such gradation exists; and that, though where the two kinds of rock come into contact a change is often observed, by the strata having acquired an additional degree of induration, yet the line of separation is well defined, and can be precisely ascertained. This at least is certain, that innumerable specimens, exhibiting such lines of separation, are to be met with; and wherever care has been taken to obtain a fresh fracture of the stone, and to remove the effects of accidental causes, even where the two rocks are most firmly united, and most closely assimilated, I am persuaded that no uncertainty has ever remained as to the line of their separation. For these reasons, it seems probable that the gradual transition of basaltes into the adjoining strata, is in all cases imaginary, and is, in truth, a mere illusion, proceeding from hasty and inaccurate observation.

73. Another remarkable fact in the natural history of the whinstone rocks, remains yet to be mentioned, and with it I shall conclude the argument, as far as these rocks are concerned.

Some

Some of the species of whinstone are the common matrices of agates and chalcedonies, which lie inclosed in them in the form of round nodules. The original fluidity of these nodules is evinced by their figured, and sometimes crystallized structure, and indeed is so generally admitted, that the only question concerning them is, whether this fluidity was the effect of heat or of solution. To answer this question, Dr Hutton observes, that the formation of the concentric coats, of which the agate is usually composed, has evidently proceeded from the circumference toward the centre, the exterior coats always impressing the interior, but never the reverse. The same thing also follows from this other fact, that when there is any vacuity within the agate, it is usually at the centre, and there too are found the regular crystals, when any such have been formed. It therefore appears certain, that the progress of consolidation has been from the circumference inwards, and that the outward coats of the agate were the first to acquire solidity and hardness.

74. Now, it must be considered that these coats are highly consolidated; that they are of very pure siliceous matter, and are utterly impervious to every substance which we know of, except light and heat. It is plain, therefore, that whatever

ever



ever at any time, during the progress of consolidation, was contained within the coats already formed, must have remained there as long as the agate was entire, without the least possibility of escape. But nothing is found within the coats of the agate save its own substance; therefore no extraneous substance, that is to say no solvent, was ever included within them. The fluidity of the agate was therefore simple, and unassisted by any menstruum.

In this argument, nothing appears to me wanting, that is necessary to the perfection of a physical, I had almost said of a mathematical, demonstration. It seems, indeed, to be impossible that the igneous origin of fossils could be recorded in plainer language, than by the phenomenon which has just been described.

75. The examination of particular specimens of agates and chalcedonies, affords many more arguments of the same kind, which Dr Hutton used to deduce with an acuteness and vivacity, which his friends have often listened to with great admiration and delight\*. These, however, must be passed over at present; and I have only further to remark, that a series of the most interesting experiments, instituted by Sir JAMES HALL, and published in the Transactions of the Royal Society of Edinburgh †, has removed the  
only

---

\* NOTE XIV.

† Vol. v. p. 43.

only remaining objection that could be urged against the igneous origin of whinstone. This objection is founded on the common observation, that when a piece of whinstone or basalt is actually melted in a crucible, on cooling, it becomes glass, and loses its original character entirely; and from thence it was concluded, that this character had not been originally produced by fusion. The experiments above mentioned, however, have shewn, in the most satisfactory manner, that melted whin, by *regulated* or by slow cooling, is prevented from assuming the appearance of glass, and becomes a stony substance, hardly to be distinguished from whinstone or lava.

The experiments of another ingenious chemist, Dr KENNEDY, have shewn, that whinstone contains mineral alkali, by which, of course, its fusion must have been assisted\*. Dr Hutton used to ascribe its fusibility, in a great measure at least, to the quantity of iron contained in it: both these causes have no doubt united to render it more easily melted than the ordinary materials of the strata.

76. In a word, therefore, to conceive aright the origin of that class of unstratified rocks, distinguished by the name of whinstone, we must suppose,

---

\* Trans. R. S. Edin. vol. v. p. 85.

pose, that long after the consolidation of the strata, and during the time of their elevation, the materials of the former were melted by the force of subterraneous heat, and injected among the rents and fissures of the rocks already formed. In this manner were produced the veins or dikes of whinstone; and, where circumstances allowed the stream of melted matter to diffuse itself more widely, tabular masses were formed, which were afterwards raised up, together with the surrounding strata, above the level of the sea, and have been since laid open by the operation of those causes that continually change and waste the surface of the land.

These unstratified rocks are not, however, all the work of the same period; they differ evidently in the date of their formation, and it is not unusual, to find tabular masses of one species of whin, intersected by veins of another species. Indeed, of all the fossil bodies which compose the present land, the veins of whin appear to be the most recently consolidated\*.

Porphyry may so properly be regarded as a variety of whin, distinguished only by involving crystallized felspar, that, in a geological sketch like the present, it is hardly entitled to a separate article. Like the other kinds of

F

whin,

\* NOTE XIV.

whin, it exists both in veins and in tabular masses, having, no doubt, an origin similar to that which has just been described. Porphyry, however, has the peculiarity of being rarely found in any but the primary strata; it seems to be the whinstone of the old world, or at least that which is of highest antiquity in the present. It no-where, I believe, assumes a columnar, or basaltic appearance, of any regularity; but this is also true of many other varieties of whin, of all, indeed, except the most compact and homogeneous. These differences are not so considerable as to require our entering into any particular detail concerning the natural history of this fossil.

### 3. *Granite.*

77. The term Granite is used by Dr Hutton to signify an aggregate stone, in which quartz, felspar and mica are found distinct from one another, and not disposed in layers. The addition of hornblend, schorl, or garnet, to the three ingredients just mentioned, is not understood to alter the *genus* of the stone, but only to constitute a specific difference, which it is the business of lithology to mark by some appropriate character, annexed to the generic name of granite.

The

The fossil now defined exists, like whinstone and porphyry, both in masses and in veins, though most frequently in the former. It is like them unstratified in its texture, and is regarded here, as being also unstratified in its outward structure\*. One ingredient which is essential to granite, namely, quartz, is not contained in whinstone; and this circumstance serves to distinguish these *genera* from one another, though, in other respects, they seem to be united by a chain of insensible gradations, from the

F 2

most

---

\* Those rocks that consist of the ingredients here enumerated, if they have at the same time a schistose texture, or a disposition into layers, are properly distinguished from granite, and called Gneiss, or Granitic Schistus. But it has been questioned whether a stone does not exist composed of these ingredients, and destitute of a schistose texture, but yet divided into large beds, visible in its external form. Dr Hutton supposes such a stone not to exist, or at least not to constitute any such proportion of the mineral kingdom, as to entitle it to particular consideration, in the general speculations of geology.

Whether this supposition is perfectly correct, may require to be farther considered: this, however, is certain, that a rock, in all respects conformable to it, composes a great proportion of what are usually called the granite mountains. See NOTE xv.

most homogeneous basaltes, to granite the most highly crystallized.

78. Granite, it has been just said, exists most commonly in masses ; and these masses are rarely, if ever, incumbent on any other rock : they are the basis on which others rest, and seem, for the most part, to rise up from under the ancient, or primary strata. The granite, therefore, wherever it is found, is inferior to every other rock ; and as it also composes many of the greatest mountains, it has the peculiarity of being elevated the highest into the atmosphere, and sunk the deepest under the surface, of all the mineral substances with which we are acquainted.

Notwithstanding the circumstance of not being alternated with stratified bodies, which constitutes a remarkable difference between granite and whinstone, the affinity of these fossils is such as to make the similarity of their origin by no means improbable. Accordingly, in Dr Hutton's theory, granite is regarded as a stone of more recent formation than the strata incumbent on it ; as a substance which has been melted by heat, and which, when forced up from the mineral regions, has elevated the strata at the same time.

79. That granite has undergone a change from a fluid to a solid state, is evinced from the crystallized structure in which some of its component

ment parts are usually found. This crystallization is particularly to be remarked of the felspar, and also of the schorl, where there is any admixture of that substance, whether in slender spiculæ, or in larger masses. The quartz itself is in some cases crystallized, and is so, perhaps, more frequently than is generally supposed. The fluidity of granite, in some former period of its existence, is so evident from this, as to make it appear singular that it should ever have been considered as a fossil that had remained always the same, and one, into the origin of which it was needless to inquire. If the regular forms of crystallization are not to be received as proofs of the substance to which they belong having passed from a fluid to a solid state, neither are the figures of shells and of other supposed petrifications, to be taken as indications of a passage from the animal to the mineral kingdom; so that there is an end of all geological theories, and of all reasonings concerning the ancient condition of the globe. To an argument which strikes equally at the root of all theories, it belongs not to this, in particular, to make any reply.

80. We shall, therefore, consider it as admitted, that the materials of the granite were originally fluid; and, in addition to this, we think it can easily be proved, that this fluidity was

not that of the elements taken separately, but of the entire mass. This last conclusion follows, from the structure of those specimens, where one of the substances is impressed by the forms which are peculiar to another. Thus, in the Portfoy granite \*, which Dr Hutton has so minutely described, the quartz is impressed by the rhomboidal crystals of the felspar, and the stone thus formed is compact and highly consolidated. Hence, this granite is not a congeries of parts, which, after being separately formed, were somehow brought together and agglutinated; but it is certain that the quartz, at least, was fluid when it was moulded on the felspar. In other granites, the impressions of the substances on one another are observed in a different order, and the quartz gives its form to the felspar. This, however, is more unusual; the quartz is commonly the substance which has received the impressions of all the rest; and the spiculæ of schorl often shoot both across it and the felspar.

The ingredients of granite were therefore fluid when mixed, or at least when in contact with one another. Now, this fluidity was not the effect of solution in a menstruum; for, in that case, one kind of crystal ought not to impress another, but each of them should have its own peculiar shape.

81. The

---

\* Theory of the Earth, vol. i. p. 104.



81. The perfect consolidation of many granites, furnishes an argument to the same effect. For, agreeably to what was already observed, in treating of the strata, a substance, when crystallizing, or passing from a fluid to a solid state, cannot be free from porosity, much less fill up completely a space of a given form, if, at the same time, any solvent is separated from it; because the solvent so separated would still occupy a certain space, and when removed by evaporation or otherwise, would leave that space empty. The perfect adjustment, therefore, of the shape of one set of crystallizing bodies, to the shape of another set, as in the Portfoy granite, and their consolidation into one mass, is as strong a proof as could be desired, that they crystallized from a state of simple fluidity, such as, of all known causes, heat alone is able to produce.

82. This conclusion, however, does not rest on a single class of facts. It has been observed in many instances, that where granite and stratified rocks, such as primary schistus, are in contact, the latter are penetrated by veins of the former, which traverse them in various directions. These veins are of different dimensions, some being of the breadth of several yards, others of a few inches, or even tenths of an inch; they diminish as they recede from the main bo-

dy of the granite, to which they are always firmly united, constituting, indeed, a part of the same continued rock.

These phenomena, which were first distinctly observed by Dr Hutton, are of great importance in geology, and afford a clear solution of the two chief questions concerning the relation between granite and schistus. As every vein must be of a date posterior to the body in which it is contained, it follows, that the schistus was not super-imposed on the granite, after the formation of this last. If it be argued, that these veins, though posterior to the schisti, are also posterior to the granite, and were formed by the infiltration of water in which the granite was dissolved or suspended; it may be replied, *imo*, That the power of water to dissolve granite, is a postulatium of the same kind that we have so often, and for such good reason, refused to concede; and, *2do*, That in many instances the veins proceed from the main body of the granite *upwards* into the schistus; so that they are in planes much elevated in respect of the horizon, and have a direction quite opposite to that which the hypothesis of infiltration requires. It remains certain, therefore, that the whole mass of granite, and the veins proceeding from it, are coeval, and both of later formation than the strata.

Now,

Now, this being established, and the fluidity of the veins, when they penetrated into the schistus, being obvious, it necessarily follows, that the whole granite mass was also fluid at the same time. But this can have been brought about only by subterraneous heat, which also impelled the melted matter against the superincumbent strata, with such force as to raise them from their place, and to give them that highly inclined position in which they are still supported by the granite, after its fluidity has ceased. Thus a conclusion, rendered probable by the crystallization of granite, is established beyond all contradiction by the phenomena of granitic veins\*.

83. With the granite, we shall consider the proof of the igneous origin of all mineral substances as completed. These substances, therefore, whether stratified or unstratified, owe their consolidation to the same cause, though acting with different degrees of energy. The stratified have been in general only softened or penetrated by melted matter, whereas the unstratified have been reduced into perfect fusion.

84. In this general conclusion we may distinguish two parts, which, in their degree of certainty, differ perhaps somewhat from one another. The first of these, and that which stands highest in point of evidence, consists of two propositions;

\* NOTE XV.

propositions ; namely, that the fluidity which preceded the consolidation of mineral substances was SIMPLE, that is, it did not arise from the combination of these substances with any solvent ; and, next, that after consolidation, these bodies have been raised up by an expansive force acting from below, and have by that means been brought into their present situation. These two propositions seem to me to be supported by all the evidence that is necessary to constitute the most perfect demonstration.

85. The other part of the general conclusion, that fire, or more properly heat, was the cause of the fluidity of these mineral bodies, and also of their subsequent elevation, is not perhaps to be considered as a truth so fully demonstrated as the two preceding propositions ; it is, no doubt, a matter of THEORY ; or a portion of one of those invisible chains by which men seek to connect in the mind the state of nature that is present, with the states of it that are past ; and participates of that uncertainty from which our reasonings concerning such causes as are not direct objects of perception, are hardly ever exempted. That it participates of this uncertainty in a very slight degree, will, however, be admitted, when it is considered that the cause assigned has been proved sufficient for the effect ; that the same is not true of any other known cause ; and that

that this theory accounts, with singular simplicity and precision, for a system of facts so various and complex, as that which is presented by the natural history of the globe.

86. Neither can it be said that the existence of subterraneous heat is a principle assumed without any evidence, but that of the geological facts which it is intended to explain: on the contrary, it is proved by phenomena within the circle of ordinary experience, namely, those of hot-springs, volcanoes, and earthquakes. These leave no doubt of the existence of heat, and of a moving and expansive power, in the bowels of the earth; so that the only questions are, at what depth is this power lodged? to what extent, and with what intensity, does it act? That it is lodged at a very considerable depth, is rendered probable by the permanency of some of the preceding phenomena: from the earliest times many fountains have retained their heat to the present day; and volcanoes, though they become extinguished at length, have a very long period allotted for their duration. The cause of earthquakes is certainly a force that resides very deep under the surface, otherwise the extent of the concussion could not be such as has been observed in many instances.

87. The intensity of volcanic fire, is another circumstance that favours the opinion of its being  
ing

ing seated deep under the surface. That this intensity is considerable, is certain from the experiments made by Sir James Hall on the fusibility of whin-stone and lava; from which it appears, that the lowest temperature in which either of these stones melt, is about  $30^{\circ}$  of Wedgwood's pyrometer. Some mineralogists have indeed affirmed, that lava is melted, not by the intensity of the heat applied to it, but in consequence of a certain combination formed between it and bituminous substances, in a manner which they do not attempt to explain, and which has indeed no analogy to any thing that is known. That a hypothesis, formed in such direct opposition to the most obvious principles of inductive reasoning, should have been imagined by a philosopher who had examined the phenomena of *Ætna* and *Vesuvius* with much attention, and described them with great accuracy and truth, is more wonderful than that it should have been adopted by mineralogists, whose views of nature may have been confined within a cabinet or a laboratory. It is, however, a hypothesis, which, having never had any support but from other hypotheses, hardly merited the direct refutation that it has received from the experiments just mentioned.

88. But, if the intensity of volcanic heat be such as is here stated, it will be found very  
difficult

difficult to account for a fire of such activity, and of such long continuance in the same spot, by any decomposition of mineral substances near the surface. In the place where this combustion is supposed to exist, it must be remembered, that there is no fresh supply of materials to replace those that have been consumed, and that, therefore, the original accumulation of these materials in one spot, must have been very unlike any thing that has ever been observed concerning the disposition of minerals in the bowels of the earth.

89. If, on the other hand, we ascribe the phenomena of volcanoes to the central heat, the account that may be given of them is simple, and consistent with itself. According to all the appearances from which the existence of such heat has been inferred above, it is of a nature so far different from ordinary fire, that it may require no circulation of air, and no supply of combustible materials to support it. It is not accompanied with inflammation or combustion, the great pressure preventing any separation of parts in the substances on which it acts, and the absence of that elastic fluid without which heat seems to have no power to decompose bodies, even the most combustible, contributing to the unalterable nature of all the substances in the mineral regions. There, of consequence, the  
only

only effects of heat are fusion and expansion; and that which forms the nucleus of the globe may therefore be a fluid mass, melted, but unchanged by the action of heat.

90. If, from the confines of this nucleus, we conceive certain fissures and openings to traverse the solid crust, and to issue at the surface of the earth, the vapours ascending through these may in time heat the sides of the tubes through which they pass to a vast distance from the lower extremities. It is, indeed, difficult to fix the limit to which this distance may extend, on account of the great difference between the rate at which heat moves when it has a fluid for its vehicle, and when it is left to make its way alone through a solid body. In the present case, the supply of heat is rapid, as being made by a vapour ascending through a tube of solid rock; and the dissipation of its flow, as arising from its transmission through the rock. The waste of heat is therefore small, compared with the supply, and grows smaller at every given point, the longer the stream of heated vapour has continued to flow. Such a stream, therefore, though it may at first be condensed within a small distance of its source, will in time reach higher and higher, and may at last be able to carry its heat to an immense distance from the place of its original derivation. Thus, it is easy to conceive,



ceive, that vapours from the mineral regions may convey their heat to reservoirs of water near the surface of the earth, and may in that manner produce hot springs, and even boiling fountains, like those of Rycum and Geyser.

91. When, instead of a heated vapour, melted matter is thrown up through the *shafts* or *tubes*, which thus communicate with the mineral regions, veins of whinstone and basaltes are formed in the interior of the earth. When the melted matter reaches to the surface, it is thrown out in the form of lava, and all the other phenomena of volcanoes are produced.

Lastly, Where melted matter of this kind, or vapours without being condensed, have their progress obstructed, those dreadful concussions are produced, which seem to threaten the existence even of the earth itself. Though terrible, therefore, to the present inhabitants of the globe, the earthquake has its place in the great system of geological operations, and is part of a series of events, essential, as will more clearly appear hereafter, to the general order, and to the preservation of the whole.

Such, according to this theory, are the changes which have befallen mineral substances in the bowels of the earth; and though different for the stratified and unstratified parts of those substances,

substances, they are connected together by the same *principle*, or explained by the same *cause*. It remains to consider that part of the history of both which describes their changes after their elevation to the surface; and here we shall find new causes introduced, which are more directly the subjects of observation, than those hitherto treated of; causes, also, which act on all fossils alike, and alike prepare them for their ultimate destination.

## SECTION III.

OF THE PHENOMENA COMMON TO STRATIFIED  
AND UNSTRATIFIED BODIES.

92. **T**HE series of changes which fossil bodies are destined to undergo, does not cease with their elevation above the level of the sea ; it assumes, however, a new direction, and from the moment that they are raised up to the surface, is constantly exerted in reducing them again under the dominion of the ocean. The solidity is now destroyed which was acquired in the bowels of the earth ; and as the bottom of the sea is the great laboratory, where loose materials are mineralized and formed into stone, the atmosphere is the region where stones are decomposed, and again resolved into earth.

This decomposition of all mineral substances, exposed to the air, is continual, and is brought about by a multitude of agents, both chemical and mechanical, of which some are known to us, and many, no doubt, remain to be discovered. Among the various aëriform fluid which compose our atmosphere, one is already distinguished as the grand principle of mineral decomposition ; the others are not inactive, and to them we must

G

add:

add moisture, heat, and perhaps light; substances which, from their affinities to the elements of mineral bodies, have a power of entering into combination with them, and of thus diminishing the forces by which they are united to one another. By the action of air and moisture, the metallic particles, particularly the iron, which enters in such abundance into the composition of almost all fossils, becomes oxydated in such a degree as to lose its tenacity; so that the texture of the surface is destroyed, and a part of the body resolved into earth.

93. Some earths, again, such as the calcareous, are immediately dissolved by water; and though the quantity so dissolved be extremely small, the operation, by being continually renewed, produces a slow but perpetual corrosion, by which the greatest rocks must in time be subdued. The action of water in destroying hard bodies into which it has obtained entrance, is much assisted by the vicissitudes of heat and cold, especially when the latter extends as far as the point of congelation; for the water, when frozen, occupies a greater space than before, and if the body is compact enough to refuse room for this expansion, its parts are torn asunder by a repulsive force acting in every direction.

94. Besides these causes of mineral decomposition, the action of which we can in some measure

sure trace, there are others known to us only by their effects.

We see, for instance, the purest rock crystal affected by exposure to the weather, its lustre tarnished, and the polish of its surface impaired, but we know nothing of the power by which these operations are performed. Thus also, in the precautions which the mineralogist takes to preserve the fresh fracture of his specimens, we have a proof how indiscriminately all the productions of the fossil kingdom are exposed to the attacks of their unknown enemies, and we perceive how difficult it is to delay the beginnings of a process which no power whatever can finally counteract.

95. The mechanical forces employed in the disintegration of mineral substances, are more easily marked than the chemical. Here again water appears as the most active enemy of hard and solid bodies; and, in every state, from transparent vapour to solid ice, from the smallest rill to the greatest river, it attacks whatever has emerged above the level of the sea, and labours incessantly to restore it to the deep. The parts loosened and disengaged by the chemical agents, are carried down by the rains, and, in their descent, rub and grind the superficies of other bodies. Thus water, though incapable of acting on hard substances by direct attrition, is the

cause of their being so acted on ; and, when it descends in torrents, carrying with it sand, gravel, and fragments of rock, it may be truly said to turn the forces of the mineral kingdom against itself. Every separation which it makes is necessarily permanent, and the parts once detached can never be united, save at the bottom of the ocean.

96. But it would far exceed the limits of this sketch, to pursue the causes of mineral decomposition through all their forms. It is sufficient to remark, that the consequence of so many minute, but indefatigable agents, all working together, and having *gravity* in their favour, is a system of universal decay and degradation, which may be traced over the whole surface of the land, from the mountain top to the sea shore. That we may perceive the full evidence of this truth, one of the most important in the natural history of the globe, we will begin our survey from the latter of these stations, and retire gradually toward the former.

97. If the coast is bold and rocky, it speaks a language easy to be interpreted. Its broken and abrupt contour, the deep gulphs and salient promontories by which it is indented, and the proportion which these irregularities bear to the force of the waves, combined with the inequality of hardness in the rocks, prove, that the present  
line

line of the shore has been determined by the action of the sea. The naked and precipitous cliffs which overhang the deep, the rocks hollowed, perforated, as they are farther advanced in the sea, and at last insuluted, lead to the same conclusion, and mark very clearly so many different stages of decay. It is true, we do not see the successive steps of this progress exemplified in the states of the same individual rock, but we see them clearly in different individuals; and the conviction thus produced, when the phenomena are sufficiently multiplied and varied, is as irresistible, as if we saw the changes actually effected in the moment of observation.

On such shores, the fragments of rock once detached, become instruments of further destruction, and make a part of the powerful artillery with which the ocean assails the bulwarks of the land: they are impelled against the rocks, from which they break off other fragments, and the whole are thus ground against one another; whatever be their hardness, they are reduced to gravel, the smooth surface and round figure of which, are the most certain proofs of a *detritus* which nothing can resist.

98. Again, where the sea-coast is flat, we have abundant evidence of the degradation of the land in the beaches of sand and small gravel; the sand banks and shoals that are continually

changing ; the alluvial land at the mouths of the rivers ; the bars that seem to oppose their discharge into the sea, and the shallowness of the sea itself. On such coasts, the land usually seems to gain upon the sea, whereas, on shores of a bolder aspect, it is the sea that generally appears to gain upon the land. What the land acquires in extent, however, it loses in elevation ; and, whether its surface increase or diminish, the depredations made on it are in both cases evinced with equal certainty.

99. If we proceed in our survey from the shores, inland, we meet at every step with the fullest evidence of the same truths, and particularly in the nature and economy of rivers. Every river appears to consist of a main trunk, fed from a variety of branches, each running in a valley proportioned to its size, and all of them together forming a system of vallies, communicating with one another, and having such a nice adjustment of their declivities, that none of them join the principal valley, either on too high or too low a level ; a circumstance which would be infinitely improbable, if each of these vallies were not the work of the stream that flows in it.

If indeed a river consisted of a single stream, without branches, running in a straight valley, it might be supposed that some great concussion,



cussion, or some powerful torrent, had opened at once the channel by which its waters are conducted to the ocean; but, when the usual form of a river is considered, the trunk divided into many branches, which rise at a great distance from one another, and these again subdivided into an infinity of smaller ramifications, it becomes strongly impressed upon the mind, that all these channels have been cut by the waters themselves; that they have been slowly dug out by the washing and erosion of the land; and that it is by the repeated touches of the same instrument, that this curious assemblage of lines has been engraved so deeply on the surface of the globe.

100. The changes which have taken place in the courses of rivers, are also to be traced, in many instances, by successive platforms of flat alluvial land, rising one above another, and marking the different levels on which the river has run at different periods of time. Of these, the number to be distinguished, in some instances, is not less than four, or even five; and this necessarily carries us back, like all the operations we are now treating of, to an antiquity extremely remote: for, if it be considered, that each change which the river makes in its bed, obliterates at least a part of the monuments of former changes, we shall be convinced, that

only a small part of the progression can leave any distinct memorial behind it, and that there is no reason to think, that, in the part which we see, the beginning is included\*.

101. In the same manner, when a river undermines its banks, it often discovers deposits of sand and gravel, that have been made when it ran on a higher level than it does at present. In other instances, the same strata are seen on both the banks, though the bed of the river is now sunk deep between them, and perhaps holds as winding a course through the solid rock, as if it flowed along the surface; a proof that it must have begun to sink its bed, when it ran through such loose materials as opposed but a very inconsiderable resistance to its stream. A river, of which the course is both serpentine and deeply excavated in the rock, is among the phenomena, by which the slow waste of the land, and also the cause of that waste, are most directly pointed out.

102. It is, however, where rivers issue through narrow defiles among mountains, that the identity of the strata on both sides is most easily recognised, and remarked at the same time with the greatest wonder. On observing the Patowmack, where it penetrates the ridge of the Allegany mountains, or the Irtysh, as it issues from the defiles of Altai, there is no man, how-  
ever

\* NOTE XVI.

ever little addicted to geological speculations, who does not immediately acknowledge, that the mountain was once continued quite across the space in which the river now flows ; and, if he ventures to reason concerning the cause of so wonderful a change, he ascribes it to some great convulsion of nature, which has torn the mountain asunder, and opened a passage for the waters. It is only the philosopher, who has deeply meditated on the effects which action long continued is able to produce, and on the simplicity of the means which nature employs in all her operations, who sees in this nothing but the gradual working of a stream, that once flowed as high as the top of the ridge which it now so deeply intersects, and has cut its course through the rock, in the same way, and almost with the same instrument, by which the lapidary divides a block of marble or granite.

103. It is highly interesting to trace up, in this manner, the action of causes with which we are familiar, to the production of effects, which at first seem to require the introduction of unknown and extraordinary powers ; and it is no less interesting to observe, how skilfully nature has balanced the action of all the minute causes of waste, and rendered them conducive to the general good. Of this we have a most remarkable instance, in the provision made for preserving the soil, or the coat of vegetable

getable mould, spread out over the surface of the earth. This coat, as it consists of loose materials, is easily washed away by the rains, and is continually carried down by the rivers into the sea. This effect is visible to every one; the earth is removed not only in the form of sand and gravel, but its finer particles suspended in the waters, tinge those of some rivers continually, and those of all occasionally, that is, when they are flooded or swollen with rains. The quantity of earth thus carried down, varies according to circumstances; it has been computed, in some instances, that the water of a river in a flood, contains earthy matter suspended in it, amounting to more than the two hundred and fiftieth part of its own bulk\*. The soil, therefore, is continually diminished, its parts being transported from higher to lower levels, and finally delivered into the sea. But it is a fact, that the soil, notwithstanding, remains the same in quantity, or at least nearly the same, and must have done so, ever since the earth was the receptacle of animal or vegetable life. The soil, therefore, is augmented from other causes, just as much, at an average, as it is diminished by that now mentioned; and this augmentation evidently can proceed from nothing

---

\* See Lehman, *Traité de Phys. &c.* tom. iii. p. 359. Note.

thing but the constant and slow disintegration of the rocks. In the permanence, therefore, of a coat of vegetable mould on the surface of the earth, we have a demonstrative proof of the continual destruction of the rocks; and cannot but admire the skill, with which the powers of the many chemical and mechanical agents employed in this complicated work, are so adjusted, as to make the supply and the waste of the soil exactly equal to one another.

104. Before we take leave of the rivers and the plains, we must remark another fact, often observed in the natural history of the latter, and clearly evincing the former existence of immense bodies of strata, in situations from which they have now entirely disappeared. The fact here alluded to is, the great quantity of round and hard gravel, often to be met with in the soil, under such circumstances, as prove, that it can only have come from the decomposition of rocks, that once occupied the very ground over which this gravel is now spread. In the chalk country, for instance, about London, the quantity of flints in the soil is every where great; and, in particular situations, nothing but flinty gravel is found to a considerable depth. Now, the source from which these flints are derived is quite evident, for they are precisely the same with those contained in the chalk beds, where-  
ever

ever these last are found undisturbed, and from the destruction of such beds they have no doubt originated. Hence a great thickness of chalk must have been decomposed, to yield the quantity of flints now in the soil of these countries; for the flints are but thinly scattered through the native chalk, compared with their abundance in the loose earth. To afford, for example, such a body of flinty gravel as is found about Kenfington, what an enormous quantity of chalk rock must have been destroyed?

105. This argument, which Dr Hutton has applied particularly to the chalk countries, may be extended to many others. The great plain of Crau, near the mouth of the Rhone, is well known, and was regarded with wonder, even in ages when the natural history of the globe was not an object of much attention. The immense quantity of large round gravel-stones, with which this extensive plain is entirely covered, has been supposed, by some mineralogists, to have been brought down by the Durance, and other torrents, from the Alps; but, on further examination, has been found to be of the same kind that is contained in certain horizontal layers of pudding-stone, which are the basis of the whole plain. It cannot be doubted, therefore, that the vast body of gravel spread over it, has originated from the destruction of  
layers

layers of the same rock, which may perhaps have risen to a great height above what is now the surface. Indeed, from knowing the depth of the gravel that covers the plain, and the average quantity of the like gravel contained in a given thickness of rock, one might estimate how much of the latter has been actually worn away. Whether data precise enough could be found, to give any weight to such a computation, must be left for future inquiry to determine\*.

106. In these instances, chalk and puddingstone, by containing in them parts infinitely less destructible than their general mass, have, after they are worn away, left behind them very unequivocal marks of their existence. The same has happened in the case of mineral veins, where the substances least subject to dissolution have remained, and are scattered at a great distance from their native place. Thus gold, the least liable to decomposition of all the metals, is very generally diffused through the earth, and is found, in a greater or less abundance, in the sand of almost all rivers. But the native place of this mineral is the solid rock, or the veins and cavities contained in the rock, and from thence it must have made its way into the soil. This, therefore, is another proof of the vast extent to which the degradation of the land, and of the

\* NOTE XVII.

the rock, which is the basis of it, has been carried; and consequently, of the great difference between the elevation and shape of the earth's surface in the present, and in former ages.

107. The veins of tin furnish an argument of the same kind. The ores of this metal are very indestructible, and little subject to decomposition, so that they remain very long in the ground without change. Where there are tin veins, as in Cornwall, the tin-stone or tin-ore is found in great abundance in such vallies and streams as have the same direction with the veins; and hence the *streaming*, as it is called, or washing of the earth, to obtain the tin-stone from it. Now, if it be considered, that none of this ore can have come into the soil but from parts of a vein actually destroyed, it must appear evident that a great waste of these veins has taken place, and consequently of the schistus or granite in which they are contained.

108. These lessons, which the geologist is taught in flat and open countries, become more striking, by the study of those Alpine tracts, where the surface of the earth attains its greatest elevation. If we suppose him placed for the first time in the midst of such a scene, as soon as he has recovered from the impression made by the novelty and magnificence of the spectacle before him, he begins to discover the  
footsteps



footsteps of time, and to perceive, that the works of nature, usually deemed the most permanent, are those on which the characters of vicissitude are most deeply imprinted. He sees himself in the midst of a vast ruin, where the precipices which rise on all sides with such boldness and asperity, the sharp peaks of the granite mountains, and the huge fragments that surround their bases, do but mark so many epochs in the progress of decay, and point out the energy of those destructive causes, which even the magnitude and solidity of such great bodies have been unable to resist.

109. The result of a more minute investigation, is in perfect unison with this general impression. Whence is it, that the elevation of mountains is so obviously connected with the hardness and indestructibility of the rocks which compose them? Why is it, that a lofty mountain of soft and secondary rock is no where to be found; and that such chains, as the Pyrenees or the Alps, never consist of any but the hardest stone, of granite for instance, or of those primary strata, which, if we are to credit the preceding theory, have been twice heated in the fires, and twice tempered in the waters, of the mineral regions? Is it not plain that this arises, not from any direct connection between the hardness of stones, and their height in the atmosphere,

mosphere, but from this, that the waste and *de-*  
*tritus* to which all things are subject, will not  
allow soft and weak substances to remain long  
in an exposed and elevated situation? Were it  
not for this, the secondary rocks, being in posi-  
tion superincumbent on the primary, ought to  
be the highest of the two, and should cover the  
primary, (as they no doubt have at one time  
done), in the highest as well as the lowest situa-  
tions, or among the mountains as well as in the  
plains.

110. Again, wherefore is it, that among all  
mountains, remarkable for their ruggedness and  
asperity, the rock, on examination, is always  
found of very unequal destructibility, some parts  
yielding to the weather, and to the other causes  
of disintegration, much more slowly than the  
rest, and having strength sufficient to support  
themselves, when left alone, in slender pyramids,  
bold projections, and overhanging cliffs? Where,  
on the other hand, the rock wastes uniformly,  
the mountains are similar to one another; their  
swells and slopes are gentle, and they are bound-  
ed by a waving and continuous surface. The  
intermediate degrees of resistance which the  
rocks oppose to the causes of destruction, produce  
intermediate forms. It is this which gives to  
the mountains, of every different species of rock,

a different habit and expression, and which, in particular, has imparted to those of granite that venerable and majestic character, by which they rarely fail to be distinguished.

III. The structure of the vallies among mountains, shews clearly to what cause their existence is to be ascribed. Here we have first a large valley, communicating directly with the plain, and winding between high ridges of mountains, while the river in the bottom of it descends over a surface, remarkable, in such a scene, for its uniform declivity. Into this, open a multitude of transverse or secondary vallies, intersecting the ridges on either side of the former, each bringing a contribution to the main stream, proportioned to its magnitude; and, except where a cataract now and then intervenes, all having that nice adjustment in their levels, (99.) which is the more wonderful, the greater the irregularity of the surface. These secondary vallies have others of a smaller size opening into them; and, among mountains of the first order, where all is laid out on the greatest scale, these ramifications are continued to a fourth, and even a fifth, each diminishing in size as it increases in elevation, and as its supply of water is less. Through them all, this law is in general observed, that where a higher valley joins a lower one, of the two angles which

H

it

it makes with the latter, that which is obtuse is always on the descending side ; a law that is the same with that which regulates the confluence of streams running on a surface nearly of uniform inclination. This alone is a proof that the vallies are the work of the streams ; and indeed what else but the water itself, working its way through obstacles of unequal resistance, could have opened or kept up a communication between the inequalities of an irregular and alpine surface.

112. Many more arguments, all leading to the same conclusion, may be deduced from the general facts, known in the natural history of mountains ; and, if the Oreologist would trace back the progress of waste, till he come in sight of that original structure, of which the remains are still so vast, he perceives an immense mass of solid rock, naked and unshapely, as it first emerged from the deep, and incomparably greater than all that is now before him. The operation of rains and torrents, modified by the hardness and tenacity of the rock, has worked the whole into its present form ; has hollowed out the vallies, and gradually detached the mountains from the general mass, cutting down their sides into steep precipices at one place, and smoothing them into gentle declivities at another. From this has resulted a transportation of materials, which, both  
for

for the quantity of the whole, and the magnitude of the individual fragments, must seem incredible to every one, who has not learned to calculate the effects of continued action, and to reflect, that length of time can convert accidental into steady causes. Hence fragments of rock, from the central chain, are found to have travelled into distant vallies, even where many inferior ridges intervene: hence the granite of Mount Blanc is seen in the plains of Lombardy, or on the sides of Jura; and the ruins of the Carpathian mountains<sup>e</sup> lie scattered over the shores of the Baltic\*.

113. Thus, with Dr Hutton, we shall be disposed to consider those great chains of mountains, which traverse the surface of the globe, as cut out of masses vastly greater, and more lofty than any thing that now remains. The present appearances afford no data for calculating the original magnitude of these masses, or the height to which they may have been elevated. The nearest estimate we can form is, where a chain or group of mountains, like those of Rosa in the Alps, is horizontally stratified, and where, of consequence, the undisturbed position of the mineral beds enables us to refer the whole of the present inequalities of the surface to the operation of waste or decay. These

H 2

mountains,

\* NOTE XVIII.

mountains, as they now stand, may not inaptly be compared to the pillars of earth which workmen leave behind them, to afford a measure of the whole quantity of earth which they have removed. As the pillars, (considering the mountains as such), are in this case of less height than they originally were, so the measure furnished by them is but a limit, which the quantity sought must necessarily exceed.

114. Such, according to Dr Hutton's theory, are the changes which the daily operations of waste have produced on the surface of the globe. These operations, inconsiderable if taken separately, become great, by conspiring all to the same end, never counteracting one another, but proceeding, through a period of indefinite extent, continually in the same direction. Thus every thing descends, nothing returns upward; the hard and solid bodies every where dissolve, and the loose and soft no where consolidate. The powers which tend to preserve, and those which tend to change the condition of the earth's surface, are never *in equilibrio*; the latter are, in all cases, the most powerful, and, in respect of the former, are like *living* in comparison of *dead* forces. Hence the law of decay is one which suffers no exception: The elements of all bodies were once loose and unconnected, and to  
the

the same state nature has appointed that they should all return.

115. It affords no presumption against the reality of this progress, that, in respect of man, it is too slow to be immediately perceived: The utmost portion of it to which our experience can extend, is evanescent, in comparison with the whole, and must be regarded as the momentary increment of a vast progression, circumscribed by no other limits than the duration of the world. TIME performs the office of *integrating* the infinitesimal parts of which this progression is made up; it collects them into one sum, and produces from them an amount greater than any that can be assigned.

116. While on the surface of the earth so much is every where going to decay, no new production of mineral substances is found in any region accessible to man. The instances of what are called petrifications, or the formation of stony substances by means of water, which we sometimes observe, whether they be ferruginous concretions, or calcareous, or, as happens in some rare cases, siliceous stalactites, are too few in number, and too inconsiderable in extent, to be deemed material exceptions to this general rule. The bodies thus generated, also, are no sooner formed, than they become subject to waste and dissolution, like all the other hard substances in

nature ; so that they but retard for a while the progress by which they are all resolved into dust, and sooner or later committed to the bosom of the deep.

117. We are not, however, to imagine, that there is no where any means of repairing this waste ; for, on comparing the conclusion at which we are now arrived, viz. that the present continents are all going to decay, and their materials descending into the ocean, with the proposition first laid down, that these same continents are composed of materials which must have been collected from the decay of former rocks, it is impossible not to recognise two corresponding steps of the same progress ; of a progress, by which mineral substances are subjected to the same series of changes, and alternately wasted away and renovated. In the same manner, as the present mineral substances derive their origin from substances similar to themselves ; so, from the land now going to decay, the sand and gravel forming on the sea-shore, or in the beds of rivers ; from the shells and corals which in such enormous quantities are every day accumulated in the bosom of the sea ; from the drift wood, and the multitude of vegetable and animal remains continually deposited in the ocean : from all these we cannot doubt, that strata are now forming in those regions, to  
which



which nature seems to have confined the powers of mineral reproduction; from which, after being consolidated, they are again destined to emerge, and to exhibit a series of changes similar to the past\*.

118. How often these vicissitudes of decay and renovation have been repeated, is not for us to determine: they constitute a series, of which, as the author of this theory has remarked, we neither see the beginning nor the end; a circumstance that accords well with what is known concerning other parts of the economy of the world. In the continuation of the different species of animals and vegetables that inhabit the earth, we discern neither a beginning nor an end; and, in the planetary motions, where geometry has carried the eye so far both into the future and the past, we discover no mark, either of the commencement or the termination of the present order †. It is unreasonable, indeed, to suppose, that such marks should any where exist. The Author of nature has not given laws to the universe, which, like the institutions of men, carry in themselves the elements of their own destruction. He has not permitted, in his works, any symptom of infancy or of old age, or any sign by which we may estimate either their future or their past duration. He may put an end, as he no doubt gave a begin-

H 4

ning,

\* NOTE XIX.

† NOTE XX.

ning, to the present system, at some determinate period; but we may safely conclude, that this great *catastrophe* will not be brought about by any of the laws now existing, and that it is not indicated by any thing which we perceive.

119. To assert, therefore, that, in the economy of the world, we see no mark, either of a beginning or an end, is very different from affirming, that the world had no beginning, and will have no end. The first is a conclusion justified by common sense, as well as sound philosophy; while the second is a presumptuous and unwarrantable assertion, for which no reason from experience or analogy can ever be assigned. Dr Hutton might, therefore, justly complain of the uncandid criticism, which, by substituting the one of these assertions for the other, endeavoured to load his theory with the reproach of atheism and impiety. Mr KIRWAN, in bringing forward this harsh and ill-founded censure, was neither animated by the spirit, nor guided by the maxims of true philosophy. By the spirit of philosophy, he must have been induced to reflect, that such poisoned weapons as he was preparing to use, are hardly ever allowable in scientific contest, as having a less direct tendency to overthrow the system, than to hurt the person of an adversary, and to wound, perhaps incurably, his mind, his reputation, or his peace.

By

By the maxims of philosophy, he must have been reminded, that, in no part of the history of nature, has any mark been discovered, either of the beginning or the end of the present *order*; and that the geologist sadly mistakes, both the object of his science and the limits of his understanding, who thinks it his business to explain the means employed by INFINITE WISDOM for establishing the laws, which now govern the world.

By attending to these obvious considerations, Mr Kirwan would have avoided a very illiberal and ungenerous proceeding; and, however he might have differed from Dr Hutton as to the *truth* of his opinions, he would not have censured their *tendency* with such rash and unjustifiable severity.

But, if this author may be blamed for wanting the temper, or neglecting the rules, of philosophic investigation, he is hardly less culpable, for having so slightly considered the scope and spirit of a work which he condemned so freely. In that work, instead of finding the world represented as the result of necessity or chance, which might be looked for, if the accusations of atheism or impiety were well founded, we see every where the utmost attention to discover, and the utmost disposition to admire, the instances of wise and beneficent design,

sign manifested in the structure, or economy of the world. The enlarged views of these, which his geological system afforded, appeared to Dr Hutton himself as its most valuable result. They were the parts of it which he contemplated with greatest delight; and he would have been less flattered, by being told of the ingenuity and originality of his theory, than of the addition which it had made to our knowledge of *final causes*. It was natural, therefore, that he should be hurt by an attempt to accuse him of opinions, so different from those which he had always taught; and if he answered Mr Kirwan's attack with warmth or asperity, we must ascribe it to the indignation excited by unmerited reproach.

120. But to return to the natural history of the earth: Though there be in it no *data*, from which the commencement of the present order can be ascertained, there are many by which the existence of that order may be traced back to an antiquity extremely remote. The beds of primitive schistus, for instance, contain sand, gravel, and other materials, collected, as already shewn, from the dissolution of mineral bodies; which bodies, therefore, must have existed long before the oldest part of the present land was formed. Again, in this gravel we sometimes find pieces of sandstone, and of other compound rocks, by which we are of course carried back a step farther, so as to reach

a system of things, from which the present is the third in succession; and this may be considered as the most ancient epocha, of which any memorial exists in the records of the fossil kingdom.

121. Next in the order of time to the consolidation of the primary strata, we must place their elevation, when, from being horizontal, and at the bottom of the sea, they were broken, set on edge, and raised to the surface. It is even probable, as formerly observed, that to this succeeded a depression of the same strata, and a second elevation, so that they have twice visited the superior, and twice the inferior regions. During the second immersion, were formed, first, the great bodies of pudding-stone, that in so many instances lie immediately above them; and next were deposited the strata that are strictly denominated secondary.

122. The third great event, was the raising up of this compound body of old and new strata from the bottom of the sea, and forming it into the dry land, or the continents, as they now exist\*. Contemporary with this, we must suppose the injection of melted matter among the strata, and the consequent formation of the crystallized and unstratified rocks, namely, the granite, metallic veins, and veins of porphyry and whinstone.

\* NOTE XXI.

whinstone. This, however, is to be considered as embracing a period of great duration; and it must always be recollected, that veins are found of very different formation; so that when we speak generally, it is perhaps impossible to state any thing more precise concerning their antiquity, than that they are posterior to the strata, and that the veins of whinstone seem to be the most recent of all, as they traverse every other.

123. In the fourth place, with respect to time, we must class the facts that regard the detritus and waste of the land, and must carefully distinguish them from the more ancient phenomena of the mineral kingdom. Here we are to reckon the shaping of all the present inequalities of the surface; the formation of hills of gravel, and of what have been called tertiary strata, consisting of loose and unconsolidated materials; also collections of shells not mineralized, like those in Turaine; such petrifications as those contained in the rock of Gibraltar, on the coast of Dalmatia, and in the caves of Bayreuth. The bones of land animals found in the soil, such as those of Siberia, or North America, are probably more recent than any of the former\*.

124. These phenomena, then, are all so many marks of the lapse of time, among which the principles of geology enable us to distinguish a certain  
certain

\* NOTE XXII.

certain order, so that we know some of them to be more, and others to be less distant, but without being able to ascertain, with any exactness, the proportion of the immense intervals which separate them. These intervals admit of no comparison with the astronomical measures of time; they cannot be expressed by the revolutions of the sun or of the moon; nor is there any synchronism between the most recent epochs of the mineral kingdom, and the most ancient of our ordinary chronology.

125. On what is now said is grounded another objection to Dr Hutton's theory, namely, that the high antiquity ascribed by it to the earth, is inconsistent with that system of chronology which rests on the authority of the Sacred Writings. This objection would no doubt be of weight, if the high antiquity in question were not restricted merely to the globe of the earth, but were also extended to the human race. That the origin of mankind does not go back beyond six or seven thousand years, is a position so involved in the narrative of the Mosaic books, that any thing inconsistent with it, would no doubt stand in opposition to the testimony of those ancient records. On this subject, however, geology is silent; and the history of arts and sciences, when traced as high as any authentic monuments extend, refers  
the

the beginnings of civilization to a date not very different from that which has just been mentioned, and infinitely within the limits of the most recent of the epochas, marked by the physical revolutions of the globe.

On the other hand, the authority of the Sacred Books seems to be but little interested in what regards the mere antiquity of the earth itself; nor does it appear that their language is to be understood literally concerning the *age* of that body, any more than concerning its *figure* or its *motion*. The theory of Dr Hutton stands here precisely on the same footing with the system of COPERNICUS; for there is no reason to suppose, that it was the purpose of revelation to furnish a standard of geological, any more than of astronomical science. It is admitted, on all hands, that the Scriptures are not intended to resolve physical questions, or to explain matters in no way related to the morality of human actions; and if, in consequence of this principle, a considerable latitude of interpretation were not allowed, we should continue at this moment to believe, that the earth is flat; that the sun moves round the earth; and that the circumference of a circle is no more than three times its diameter.

It is but reasonable, therefore, that we should extend to the geologist the same liberty of speculation,



culatation, which the astronomer and mathematician are already in possession of; and this may be done, by supposing that the chronology of MOSES relates only to the human race. This liberty is not more necessary to Dr Hutton than to other theorists. No ingenuity has been able to reconcile the natural history of the globe with the opinion of its recent origin; and accordingly the cosmologies of Kirwan and De Luc, though contrived with more mineralogical skill, are not less forced and unsatisfactory than those of Burnet and Whiston.

126. It is impossible to look back on the system which we have thus endeavoured to illustrate, without being struck with the novelty and beauty of the views which it sets before us. The very plan and scope of it distinguish it from all other theories of the earth, and point it out as a work of great and original invention. The sole object of such theories has hitherto been, to explain the manner in which the present laws of the mineral kingdom were first established, or began to exist, without treating of the manner in which they now proceed, and by which their continuance is provided for. The authors of these theories have accordingly gone back to a state of things altogether unlike the present, and have confined their reasonings, or  
their

their fictions, to a crisis which never has existed but once, and which never can return. Dr Hutton, on the other hand, has guided his investigation by the philosophical maxim, *Causam naturalem et assiduam quærimus, non raram et fortuitam*. His theory, accordingly, presents us with a system of wise and provident economy, where the same instruments are continually employed, and where the decay and renovation of fossils being carried on at the same time in the different regions allotted to them, preserve in the earth the conditions essential for the support of animal and vegetable life. We have been long accustomed to admire that beautiful contrivance in nature, by which the water of the ocean, drawn up in vapour by the atmosphere, imparts, in its descent, fertility to the earth, and becomes the great cause of vegetation and of life; but now we find, that this vapour not only fertilizes, but creates the soil; prepares it from the solid rock, and, after employing it in the great operations of the surface, carries it back into the regions where all its mineral characters are renewed. Thus, the circulation of moisture through the air, is a prime mover, not only in the annual succession of the seasons, but in the great geological cycle, by which the waste and reproduction of entire continents is circumscribed. Perhaps a more striking view than this, of the wisdom

dom

dom that presides over nature, was never presented by any philosophical system, nor a greater addition ever made to our knowledge of final causes. It is an addition which gives consistency to the rest, by proving, that equal foresight is exerted in providing for the whole and for the parts, and that no less care is taken to maintain the constitution of the earth, than to preserve the tribes of animals and vegetables which dwell on its surface. In a word, it is the peculiar excellence of this theory, that it ascribes to the phenomena of geology an order similar to that which exists in the provinces of nature with which we are best acquainted; that it produces seas and continents, not by accident, but by the operation of regular and uniform causes; that it makes the decay of one part subservient to the restoration of another, and gives stability to the whole, not by perpetuating individuals, but by reproducing them in succession.

127. Again, in the detail of this theory, and the ample induction on which it is founded, we meet with many facts and observations, either entirely new, or hitherto very imperfectly understood. Thus, the veins which proceed from masses of granite, and penetrate the incumbent schistus, had either escaped the observation of former mineralogists, or the importance of the phenomenon had been entirely overlooked. Dr

Hutton has described the appearances with great accuracy, and drawn from them the most interesting conclusions. At the junction of the primary and secondary strata, the facts which he has noted had been observed by others; but no one I think had so fully understood the language which they speak, or had so clearly perceived the consequences that necessarily follow from them. He is the first who distinctly pointed out the characters which distinguish whinstone from lava, and who explained the true relation that subsists between these substances. He also discovered the induration of the strata, in contact with veins of whin, and the charring of the coal in their vicinity. His theory also enabled him to determine the affinity of whinstone and granite to one another, and their relation to the other great bodies of the mineral kingdom.

To the observations of the same excellent geologist, we are indebted for the knowledge of the general and important fact, that all the hard substances of the mineral kingdom, when elevated into the atmosphere, have a tendency to decay, and are subject to a disintegration and waste, to which no limit can be set but that of their entire destruction; that no provision is made on the surface for repairing this waste, and that there, no new fossil is produced; that the formation of all the varied scenery which the  
surface

surface of the earth exhibits; depends on the operation of causes, the momentary exertions of which are familiar to us, though we knew not before the effects which their accumulated action was able to produce. These are facts in the natural history of the earth, the discovery of which is due to Dr Hutton; and, should we lay all further speculation aside, and consider the theory of the earth as a work too great to be attempted by man, we must still regard the phenomena and laws just mentioned, as forming a solid and valuable addition to our knowledge.

128. If we would compare this theory with others, as to the invisible agents which it employs, we must consider, that fire and water are the two powers which all of them must make use of, so that they can differ from one another only by the way in which they combine these powers. In Dr Hutton's system, water is first employed to deposite and arrange, and then fire to consolidate, mineralize, and lastly, to elevate the strata; but, with respect to the unstratified or crystallized substances, the action of fire only is recognised. The system having least affinity to this is the Neptunian, which ascribes the formation of all minerals to the action of water alone, and extends this hypothesis even to the unstratified rocks. Here, therefore, the action of fire is entirely excluded; and the Neptunists

have certainly made a great sacrifice to the love of truth, or of paradox, in rejecting the assistance of so powerful an auxiliary\*.

129. In the systems which employ the agency of the latter element, we are to look for a greater resemblance to that of Dr Hutton, though many and great marks of distinction are easily perceived. In the cosmologies, for example, of LEIBNITZ and BUFFON, fire and water are both employed, as well as in this; but they are employed in a reverse order. These philosophers introduce the action of fire first, and then the action of water, which is to invert the order of nature altogether, as the consolidation of the rocks must be posterior to their stratification. Indeed, the theory of Buffon is singularly defective: besides inverting the order of the two great operations of stratification and consolidation, and of course giving no real explanation of the latter, it gives no account of the elevation, or highly inclined position of the strata; it makes no distinction between stratified and unstratified bodies, nor does it offer any but the most unsatisfactory explanation of the inequalities of the earth's surface. This system, therefore, has but a very distant resemblance to the Huttonian theory †.

130. The system of LAZZARO MODO has been remarked as approaching nearer to this theory

\* NOTE XXIII.

† NOTE XXIV.

ry than any other; and it is certain, that one very important principle is common to them both. The theory of the Italian geologist was chiefly directed to the explanation of the remains of marine animals, which are found in mountains far from the sea; and it appears to have been suggested to him by the phenomena of the *Campi Phlegræi*, and by the production of the new island of *Santorini* in the Archipelago. He accordingly supposes, that the islands and continents have been all raised up, like the above-mentioned island, from the bottom of the sea, by the force of volcanic fire: that these fires began to burn under the bottom of the ocean, soon after the creation of the world, when as yet the ocean covered the whole earth: that they at first elevated a portion of the land; and in this primitive land no shells are found, as the original ocean was destitute of fish. The volcanoes continuing to burn, under the sea, after the creation of animated nature, the strata that were then raised up by their action were full of shells and other marine objects; and, from the violence with which they were elevated, arose the contortions and inclined position which they frequently possess\*.

I 3

This

---

\* *Dé Crostacei, et degli altri Marini Corpi, che si trovano su' Monti: di Ant. Lazzaro Moro, Vinezia. 1740.*

This system is imperfect, as it makes no peculiar provision for the consolidation of the strata, which, according to it, as well as the Neptunian system, must be ascribed to the action, not of fire, but of water. No account is given of the mineralization of the shells found in the strata, or of the difference between them and the shells found loose at the bottom of the sea; and no distinction is made between stratified and unstratified substances. But, with all this, Lazzaro Moro has certainly the merit of having perceived, that some other power than that which deposited the strata, must have been employed for their elevation, and that they have endured the action of a disturbing force.

131. From this comparison it appears, that Dr Hutton's theory is sufficiently distinct, even from the theories which approach to it most nearly, to merit, in the strictest sense, the appellation of *new* and *original*. There are indeed few inventions or discoveries, recorded in the history of science, to which nearer approaches were not made before they were fully unfolded. It therefore very well deserves to be distinguished by a particular name; and, if it behoves us to follow the analogy observed in the names of the two great systems, which at present divide the opinions of geologists, we may join Mr Kirwan in calling this the PLUTONIC SYSTEM. For  
my



my own part, I would rather have it characterized by a less splendid, but juster name, that of the HUTTONIAN THEORY.

132. The circumstance, however, which gives to this theory its peculiar character, and exalts it infinitely above all others, is the introduction of the principle of pressure, to modify the effects of heat when applied at the bottom of the sea. This is in fact the key to the grand enigma of the mineral kingdom, where, while one set of phenomena indicates the action of fire, another set, equally remarkable, seems to exclude the possibility of that action, by presenting us with mineral substances, in such a state as they could never have been brought into by the operation of the fires we see at the surface of the earth. These two classes of phenomena are reconciled together, by admitting the power of compression to confine the volatile parts of bodies when heat is applied to them, and to force them, in many instances, to undergo fusion, instead of being calcined or dissipated by burning or inflammation. In this hypothesis, which some affect to consider as a principle gratuitously assumed, there appears to me nothing but a very fair and legitimate generalization of the properties of heat. Combustion and inflammation are chemical processes, to which other conditions are required, besides the presence of a high temperature. The

state of the mineral regions makes it reasonable to presume, that these conditions are wanting in the bowels of the earth, where, of consequence, we have a right to look for nothing but expansion and fusion, the only operations which seem essential to heat, and inseparable from the application of it, in certain degrees, to certain substances. Though this principle, therefore, had no countenance from analogy, the admirable simplicity, and the unity, which it introduces into the phenomena of geology, would sufficiently justify the application of it to the theory of the earth.

As another excellence of this theory, I may, perhaps, be allowed to remark, that it extends its consequences beyond those to which the author of it has himself adverted, and that it affords, which no geological theory has yet done, a satisfactory explanation of the spheroidal figure of the earth\*.

133. Yet, with all these circumstances of originality, grandeur, and simplicity in its favour, with the addition of evidence as demonstrative as the nature of the subject will admit, this theory has probably many obstacles to overcome, before it meet the general approbation. The greatness of the objects which it sets before us, alarms the imagination; the powers which it supposes to be lodged in the subterraneous regions,

\* NOTE XXV.

gions; a heat which has subdued the most refractory rocks, and has melted beds of marble and quartz; an expansive force, which has folded up, or broken the strata, and raised whole continents from the bottom of the sea; these are things with which, however certainly they may be proved, the mind cannot soon be familiarised. The change and movement also, which this theory ascribes to all that the senses declare to be most unalterable, raise up against it the same prejudices which formerly opposed the belief in the true system of the world; and it affords a curious proof, how little such prejudices are subject to vary, that as ARISTARCHUS, an ancient follower of that system, was charged with impiety for moving the everlasting VESTA from her place, so Dr Hutton, nearly on the same ground, has been subjected to the very same accusation. Even the length of time which this theory regards as necessary to the revolutions of the globe, is looked on as belonging to the marvellous; and man, who finds himself constrained by the want of time, or of space in almost all his undertakings, forgets, that in these, if in any thing, the riches of nature reject all limitation\*.

The evidence which must be opposed to all these causes of incredulity, cannot be fully understood without much study and attention.

It

\* NOTE XXVI.

It requires not only a careful examination of particular instances, but comprehensive views of the whole phenomena of geology; the comparison of things very remote with one another; the interpretation of the *obscure* by the *luminous*, and of the *doubtful* by the *decisive* appearances. The geologist must not content himself with examining the insulated specimens of his cabinet, or with pursuing the nice subtleties of mineralogical arrangement; he must study the relations of fossils, as they actually exist; he must follow nature into her wildest and most inaccessible abodes; and must select, for the places of his observations, those points, from which the variety and gradation of her works can be most extensively and accurately explored. Without such an exact and comprehensive survey, his mind will hardly be prepared to relish the true theory of the earth. “*Naturæ enim vis atque majestas omnibus momentis fide caret, si quis modo partes atque non totam complectatur animo* \*.”

134. If indeed this theory of the earth is as well founded as we suppose it to be, the lapse of time must necessarily remove all objections to it, and the progress of science will only develop its evidence more fully. As it stands at present,

---

\* PLIN. Hist. Nat. lib. vii. cap. i.

sent, though true, it must be still imperfect; and it cannot be doubted, that the great principles of it, though established on an immovable basis, must yet undergo many modifications, requiring to be limited, in one place, or to be extended, in another. A work of such variety and extent cannot be carried to perfection by the efforts of an individual. Ages may be required to fill up the bold outline which Dr Hutton has traced with so masterly a hand; to detach the parts more completely from the general mass; to adjust the size and position of the subordinate members; and to give to the whole piece the exact proportion and true colouring of nature.

This, however, in length of time, may be expected from the advancement of science, and from the mutual assistance which parts of knowledge, seemingly the most remote, often afford to one another. Not only may the observations of the mineralogist, in tracts yet unexplored, complete the enumeration of geological facts; and the experiments of the chemist, on substances not yet subjected to his analysis, afford a more intimate acquaintance with the nature of fossils, and a measure of the power of those chemical agents to which this theory ascribes such vast effects: but also, from other sciences, less directly connected with the natural history  
of

of the earth, much information may be received. The accurate geographical maps and surveys which are now making; the foundings; the observations of currents; the barometrical measurements, may all combine to ascertain the reality, and to fix the quantity of those changes which terrestrial bodies continually undergo. Every new improvement in science affords the means of delineating more accurately the face of nature as it *now* exists, and of transmitting, to future ages, an account, which may be compared with the face of nature as it shall *then* exist. If, therefore, the science of the present times is destined to survive the physical revolutions of the globe, the HUTTONIAN THEORY may be confirmed by historical record; and the author of it will be remembered among the illustrious few, whose systems have been verified by the observations of succeeding ages, supported by facts unknown to themselves, and established by the decisions of a tribunal, slow, but infallible, in distinguishing between truth and falsehood.

NOTES

---

---

NOTES AND ADDITIONS.

---

---





## NOTES AND ADDITIONS.

## NOTE I. § 2.

*Origin of calcareous rocks.*

134. **I**T has been asserted, that Dr Hutton went further than is stated at § 2., and maintained all calcareous matter to be *originally* of animal formation. This position, however, is so far from being laid down by Dr Hutton, that it belongs to an inquiry which he carefully avoided to enter on, as being altogether beyond the limits of philosophical investigation.

He has indeed no where treated of the *first origin* of any of the earths, or of any substance whatsoever, but only of the transformations which bodies have undergone since the present laws of nature were established. He considered this last as all that a science, built on experiment and observation, can possibly extend to; and willingly left, to more presumptuous inquirers, the task of carrying their reasonings beyond the boundaries of nature, and of unfolding the properties of the chaotic fluid, with as much minuteness of detail, as if they were describing

scribing the circumstances of a chemical process which they had actually witnessed.

The idea of calcareous matter which really belongs to the Huttonian Theory, is, that in all the changes which the terraqueous globe has undergone in past ages, this matter existed, as it does now, either in the form of limestone and marble, or in the composition of other stones, or in the state of corals, shells, and bones of animals. It may be true, that there is no particle of calcareous matter, at present existing on the surface of the earth, that has not, at some time, made a part of an animal body; but of this we can have no certainty, nor is it of any importance that we should. It is enough to know, that the rocks of marble and limestone contain in general marks of having been formed from materials collected at the bottom of the sea; and of this a single cockleshell, or piece of coral, found included in a rock, is a sufficient proof with respect to the whole mass of which it makes a part..

The principal object which Dr Hutton had in view when he spoke of the masses of marble and limestone, as composed of the calcareous matter of marine bodies\*, was to prove, that they had been all formed at the bottom of the

---

\* Theory of the Earth, vol. i. p. 23, 24.

the sea, and from materials there deposited. His general conclusion is, "that all the strata of the earth, not only those consisting of such calcareous masses, but others superincumbent upon these, have had their origin at the bottom of the sea, by the collection of sand and gravel, of shells, of coralline and crustaceous bodies, and of earths and clays variously mixed, or separated and accumulated. This is a general conclusion, well authenticated by the appearances of nature, and highly important in the natural history of the earth\*."

135. In his Geological Essays, Mr Kirwan says, that "some geologists, as Buffon, and of late Dr Hutton, have excluded calcareous earth from the number of the primeval, asserting the masses of it we at present behold to proceed from shell-fish. But, in addition to the unfounded supposition, that shell-fish, or any animals, possess the power of producing any simple earth, these philosophers should have considered, that, before the existence of any fish, the stony masses that inclose the basin of the sea, must have existed; and, among these, there is none in which calcareous earth is not found. Dr Hutton endeavours to *evade* this argument, by supposing the world we now inhabit to have arisen from the

K

ruins

---

\* Theory of the Earth, vol. i. p. 26.

ruins and fragments of an anterior, without pointing at any original. If we are thus to proceed *in infinitum*, I shall not pretend to follow him ; but, if he stops any where, he will find the same argument equally to occur \*.”

The argument here employed would certainly be conclusive against any one, who, in disputing about the *first origin* of things, should deny that the calcareous is as ancient as any other of the simple earths. But this has nothing to do with Dr Hutton's speculations, which, as has been just said, never extended to the *first origin* of substances, but were confined entirely to their changes ; so that what he asserts concerning the calcareous rocks, is no more than that those which we now see have been formed from loose materials, deposited at the bottom of the sea. It was not therefore in order to *evade* Mr Kirwan's argument, as the preceding passage would lead us to believe, that he supposed the world which we now inhabit to have arisen from the ruin and waste of an anterior world ; but it was because this seemed to him a conclusion which necessarily followed from the phenomena of geology, and it was a conclusion that he had deduced long before he heard of Mr Kirwan's objections to his system. Instead of an *evasion*,  
therefore,

---

\* Geol. Essays, p. 13.

therefore, any one who considers the subject fairly, will see, in Dr Hutton's reasoning, nothing but the caution of a philosopher, who wisely confines his theory within the same limits by which nature has confined his experience and observation.

It is nevertheless true, that Dr Hutton has sometimes expressed himself as if he thought that the present calcareous rocks are all composed of animal remains \*. This conclusion, however, is more general than the facts warrant; and, from some incorrectness or ambiguity of language, is certainly more general than he intended. The idea of calcareous rocks, on which he argues throughout his whole theory, is precisely that which is stated in the preceding article.

## NOTE II. § 6.

*Origin of coal.*

136. The vegetable origin of coal seems to be sufficiently proved by the reasoning in § 5. and 6.; and that reasoning will appear still more satisfactory, from what is said at § 28. and 29. concerning the consolidation of this fossil. Dr Hutton has treated both of the matter of coal

K 2

and

---

\* Theory of the Earth, vol. i. p. 23.

and of its consolidation, Part. I. Chap. 8. of his Theory of the Earth \*.

The notion, however, that coal is of vegetable origin, is not peculiar to this theory, but has been for some time the prevailing opinion. Buffon supposes this mineral to be formed from vegetable and animal substances, the oil and fat of which have been converted into bitumen by the action of acids †. A fundamental mistake, however, is committed by this author, and by M. GENSANNE, (author of the natural history of Languedoc), on whose observations he greatly relies, in considering coal as consisting of bitumen united to earth, thus omitting the only ingredient essential to coal, namely the carbon or charcoal. This may truly be considered as the essential part, because coal may exist without bitumen, as in the instance of blind-coal, but not without charcoal.

Another theory of coal, very analogous to Dr Hutton's, is that of ARDUINO, professor of mineralogy at Venice, in which he supposes it formed from vegetable and animal remains from the land and sea, but chiefly from the latter ‡.

This

---

\* Vol. i. p. 558, &c.

† Hist. Nat. des Mineraux, tom. i. p. 429. 4to edit.

‡ Saggio Fifico-mineralogico del Sig. Giov. Arduino; Atti di Siena, tom. v. p. 228, 281, &c.

This theory of coal is contained in Dr Hutton's, in which the animal and vegetable remains must be supposed to come both from the earth and the sea. It seems to be without any good reason that Arduino considers the sea as the chief source of these materials. His remarks, however, are very ingenious, and deserving of attention.

These accounts of the origin of coal are all nearly the same; it is in what relates to the distinction between the common coal, in which there is no ligneous structure, and those varieties of it in which that structure is apparent, and again in explaining the consolidation of both, that the theory, laid down here, is peculiar.

137. Some other mineralogists refer one of the ingredients of coal to the vegetable kingdom, but not the other. Unable to resist the conviction which arises from the fibrous structure of parts of strata, and even entire strata of coal, they have supposed, that wood, which had been somehow buried in the earth, or perhaps deposited at the bottom of the sea, had become impregnated with bitumen, which last, however, they consider as of mineral origin. This appears to be the opinion of Lehman, and also of some very late writers. There seems, however, to be hardly less reason for referring the origin of one part of coal to the vegetable or animal kingdom

than another. The two last are certainly capable of furnishing both the carbonic and bituminous parts; and therefore, to derive these from different sources, is at least a very unnecessary complication of hypotheses.

138. Another explanation of coal, very different from any of the preceding, has lately been advanced and set up in opposition to the Huttonian Theory. Mr Kirwan\*, the only mineralogist, I believe, who has attempted to derive both the carbonic and bituminous matter of coal from the mineral kingdom, distinguishes between wood-coal and mineral-coal, and gives a theory entirely new of the formation of the latter. Wood-coal is that in which the ligneous structure is so apparent, as to leave no doubt of its vegetable origin; mineral coal is that in which no such structure can be discovered, and is the same which Dr Hutton derives from the vegetable juices, and other remains, comminuted, dispersed, carried into the sea, and there precipitated, so as to unite with different proportions of earth, and to become afterwards mineralized.

These two species of coal, which the Huttonian theory considers as gradations of the same substance, Mr Kirwan regards as perfectly distinct, constituting two minerals, of an origin  
and

---

\* Geol. Essays, essay vii. p. 290.



and formation entirely different. He therefore endeavours to ascertain the distinguishing characters of each, considered geologically.

139. But here the leading distinction, implied in all the rest, that the two kinds of coal are never found in the same bed, but always in different situations, and with different laws of stratification, is expressly contradicted by matter of fact. Coal, as is said above, with its ligneous texture quite apparent, and coal with no such structure visible, are often found in the same seam, are brought up from the same mine, and united in the same specimen. I have a specimen from a bed of coal, in the Isle of Sky, found under a basaltic rock, consisting of a ligneous part, which graduates into one in which there is no vestige of a fibrous texture, and in which the surface is smooth and glossy, with a fracture almost vitreous. The upper part of the specimen is therefore perfect wood-coal, and the under part perfect mineral-coal, in the language of Mr Kirwan; at the same time that the transition from the one to the other is made by insensible degrees. This specimen, were it perfectly solitary, is sufficient to prove the identity of the two species of coal we are now speaking of, and to shew, that the difference between them is accidental, not essential. The specimen, however, is far from being solitary; the number of simi-

lar appearances is so great, as hardly to have escaped the observation of any mineralogist. Mr Kirwan admits, that wood-coal is often found under basaltes\* ; but what is essential to be remarked is, that, in this instance, we have both the wood-coal, and the common mineral-coal, lying under that rock, and the one passing gradually into the other. It appears, indeed, that many of the facts which Mr Kirwan produces, in treating of what he calls *carboniferous* soils, are quite inconsistent with the distinction he would make between wood-coal and mineral-coal †.

140. It is, however, true, that there are instances in which the wood-coal, or fossil-wood, as it is usually called, forms entire beds, quite unconnected with the ordinary coal, and stratified in some respects differently. Such is the Bovey coal in Devonshire, the wood-coal in the north of Ireland, and perhaps the Surturbrandt of Iceland. With respect to the Bovey coal, it does by no means answer to one of Mr Kirwan's remarks, viz. that late observations have ascertained, that no such parallelism of the beds, as in mineral-coal, nor even any distinct number of strata, is found. In the Bovey coal, the number of strata is very well defined, by beds of clay regularly interposed ; but as to the extent of these  
beds,

---

\* Geol. Essays, p. 310.

† *ibid.* p. 311.

beds, the coal having been worked only at one place, and by an open pit, without any extensive subterraneous excavation, nothing is known with certainty.

In the Bovey coal too, I must observe, though its beds have the ligneous structure very distinct, the clay interposed between these beds, which is but little indurated, contains a great deal of coaly matter, in the form of thin flakes, interspersed through it. So far as I know, there are no mineral veins nor shifts, nor any bed of indurated stone, that accompany this coal; so that, though one cannot doubt of its vegetable origin, some doubt may be entertained concerning the nature of the mineralizing operations, to which it has been subjected. The consideration of these, however, does not belong to the present argument; and the peculiarities of this semi-mineralized coal, as it may be called, have nothing to do with the general question, whether wood-coal and mineral-coal are the same substance; about which question, if the gradations are properly considered, I think, no reasonable doubt can remain.

141. One of Mr Kirwan's objections to the vegetable origin of coal, is founded on this fact, that there is, in the museum at Florence, a cellular sandstone, the cells of which are filled with genuine mineral coal. "Could this, (adds he)  
have

have been originally wood \*?" The answer to the interrogatory proposed here as a *reductio ad absurdum*, is, that most undoubtedly it may have been wood. Sandstone with charred wood, that is, with wood-coal in it, is not an uncommon phenomenon in coal countries. I have seen a specimen of this kind from the Hales Quarry, near Edinburgh, consisting of a piece of charred wood, imbedded in sandstone; the wood was much altered, but the remains of its fibrous structure were distinctly visible. This affords a perfect commentary on the specimen in the Florence cabinet.

142. If then it be granted, as I think it must, that the two kinds of coal we have been speaking of are of the same origin, it is not very necessary to enter on a refutation of Mr Kirwan's theory with respect to either of them. His account of the formation of mineral-coal, however, is so singular, that it cannot be passed over without remark.

Mr Kirwan supposes, 1mo, That natural carbon was originally contained in many mountains of the granite and porphyritic order, and also in siliceous schistus; and might, by disintegration and decomposition, be separated from the stony particles. 2do, That both petrol and carbon are often contained in trap, since hornblend, which

---

\* Geol. Essays, p. 324.

which has lately been found to contain carbon, very frequently enters into its composition.

“ My opinion (adds he) is, that coal mines, or strata of coal, as well as the mountains in which they are found, owe their origin to the disintegration of primeval mountains, either now totally destroyed, or whose height and bulk, in consequence of such disintegration, are considerably lessened; and that these rocks, anciently destroyed, contained most probably a far larger proportion of carbon and petrol than those of the same denomination now contain, since their disintegration took place at so early a period\*.

“ By the decomposition of these mountains, the felspar and hornblend were converted into clay; the bituminous particles, thus set free, reunited, and were absorbed, partly by the argil, but chiefly by the carbonaceous matter, with which they have the greatest affinity. The carbonic and bituminous particles, thus united, being difficultly miscible with water, and specifically heavier, sunk through the moist, pulpy, incoherent argillaceous masses, and formed the lowest stratum,” &c.

Such is Mr Kirwan's theory of the formation of coal, and nobody I think will dispute the originality of it.

143. To

---

\* Geol. Essays. p 328, &c.

143. To enter on a formal refutation of an opinion so loaded with objections, would be a task as irksome as unnecessary. A few observations will suffice.

The notion of the great degradation of mountains, involved in this hypothesis, is the part of it to which I am least disposed to object. But I cannot help reminding Mr Kirwan, that the effects of waste are not supposed less in this, than in Dr Hutton's theory; and that he has assumed the very principle, of which that theory makes so much use, though he has reserved to himself, as it should seem, the right of denying it, when it does not accord with his system. It is indeed worth while to compare what is said concerning the degradation of mountains, in the above quotations, and still more fully in the book itself, with what is advanced concerning their indestructibility, in another passage of the same volume\* :

“ All mountains are not subject to decay; for instance, scarce any of those that consist of red granite. The stone of which the Runic rocks are formed, have withstood decomposition for two thousand years, as their characters evince,” &c.

“ Basaltic pillars, in general, bid defiance to decay,” &c. He goes on to deny every step of the degradation of land, by which it is wasted,  
carried

---

\* Page 436.

carried into the sea, and spread out over its bottom, though all these are necessary *postulata* in his theory of the formation of coal. One can be at no loss about estimating the value of a system, in which such gross inconsistencies make a necessary part.

144. The quantity of hornblend and siliceous schistus, necessary to be decomposed, in order to produce the coal strata presently existing, is enormous, and would lead to an estimate of what is worn away from the primeval mountains, far exceeding any thing that Dr Hutton has supposed. It is true, that Mr Kirwan, never at all embarrassed about preserving a similitude between nature as she is now, and as she was heretofore, lays it down, that the part of the primeval mountains which is worn away, contained much more carbon than the part which is left behind. This, however, is an arbitrary supposition; and since, in this system, such suppositions are so easily admitted, why may we not conceive, in the primeval mountains, a more copious source of carbonic matter than hornblend or siliceous schistus? We have but to imagine, that the *diamond* existed among these mountains in such abundance, as to constitute large rocks. This stone being made up of pure, or highly concentrated carbon, the adamantine summits of a single ridge, by their decomposition,

decomposition, might afford a carbonic basis, sufficient for the coal beds of all the surrounding plains.

145. We may also object to Mr Kirwan, that the siliceous part of the mountains has not been chemically dissolved; it has been only abraded and worn away. Mechanical action has reduced the quartz to gravel and sand, but has not produced on it any chemical change. The carbon, therefore, could not be let loose. Experiment, indeed, might be employed, to determine whether the siliceous matter of the secondary, and of the primary strata contains this substance in the same proportion.

Again, a more fatal symptom can hardly be imagined in any theory, than that, when the circumstances of the phenomena to be explained are *a little* changed, the theory is under the necessity of changing *a great deal*. Now, this is what happens to Mr Kirwan's theory, in the attempt made to explain by it the stratum of coal described in the *Annales de Chimie* \*, as cutting a mountain of argillaceous strata in two, at about three-fourths of its height. This stratum, Mr Kirwan says, must have been formed by *transudation* from the superior part of the mountain †. Besides that this is a gratuitous supposition of a thing,

---

\* Tom. xi. p. 272.

† Geol. Essays, p. 338.



thing, without example, it involves in it an absurdity, which becomes evident the moment the question is asked, What occupied the place of the coal-bed before the transudation from the upper part of the mountain? Has the *liquid coal*, as it percolated through the upper strata, expelled any substance from the place it now occupies? or has it been powerful enough to raise up, or to float, as it were, the upper part of the mountain?

The situation of this bed of coal is not singular, and its formation is easily explained on Dr Hutton's theory. It is part of a stratum of coal, which has been deposited, like all others, at the bottom of the sea; from whence certain causes, of very general operation, have raised it up, together with the attending strata: these strata have since been all cut down, and worn away by the operations of the surface; and the mountain, with the coal stratum in the middle of it, is a part of them which has been left behind. There is no wonder, that a coal stratum should be found alternating with others, in a mountain, any more than in the bowels of the earth, and no more need of a separate explanation\*.

146. After

---

\* This stratum of coal, which is described by HASENFRATZ, is remarkable for being in a mountain which rests immediately on primary schistus and granite.

146. After all, it may be asked, for what purpose is it that so many incongruous and ill-supported hypotheses are thus piled on one another? is it only to avoid ascribing the carbonic and bituminous matter of coal to a substance in which we know with certainty that such matter resides in great abundance, in order to derive it from other substances, in which a subtle analysis has shewn, that it exists in a very small proportion? Such reasoning is so great a trespass on every principle of common sense, not to say of sound philosophy, that, to bestow any time on the refutation of it, is, in some degree, to fall under the same censure.

NOTE III. § 7.

*Primitive mountains.*

147. The enumeration of the different kinds of primary schistus, at § 7., is not proposed as at all complete. It will be less defective, however, if we add to it *talcoſe ſchiſtus*, and *lapis-ollaris* or *potſtone*\*.

148. The rocks called here by the name of primary, were first distinguished, as forming the  
basis

---

\* Kirwan's Mineralogy, vol. i. p. 155.

basis of all the great chains of mountains, and as constituting a separate division of the mineral kingdom, by J. G. LEHMAN, director of the Prussian mines. See his work, intituled, *Essai d'une Histoire Naturelle de Couches de la Terre*\*. These rocks were regarded by Lehman as parts of the original *nucleus* of the globe, which had undergone no alteration, but remained now such as they were at first created; and, agreeably to this supposition, he bestowed on them, and on the mountains composed of them, the name of primitive. He remarks, nevertheless, their distribution into beds, either perpendicular to the horizon, or highly inclined, and the super-position of the secondary, and horizontal strata. However mineralogists may now differ in their theories from Lehman, they must consider this distinction as a great step in the science of geology, and very material to the right arrangement of the natural history of the earth.

149. Several mineralogists have agreed with him in the supposition, that these rocks are a part of the original structure of the globe, and prior to all organized matter. Of this number is PALLAS †; and also De Luc, who applies the term

L

*primordial*


---

\* Tom. iii. p. 239, &c. The French translation is in 1759, but the original preface is dated at Berlin 1756.

† Observations sur la Formation des Montagnes.

*primordial* to the rocks in question, and considers them as neither stratified nor formed by water \*. In his subsequent writings, however, he admits their formation from aqueous deposition, as the Neptunists do in general, but holds them to be more ancient than organized bodies.

150. PINI, professor of natural history at Milan, has denied the stratification of primitive mountains, in a memoir on the mineralogy of St Gothard, and in another on the revolutions of the globe †. His reasonings are opposed by SAUSSURE ‡, and are certainly, in many respects, very open to attack. They proceed on a comparison between the division of rocks, by what is called the planes of their stratification, and their division by transverse fissures; two things, which he thinks so much alike, that they ought not to be referred to different causes; and, as the one cannot be regarded as the effect of aqueous deposition, so neither should the other. This is a very fallacious argument, because it confounds two things that are essentially different; and,

---

\* Lettres Phys. sur l'Histoire de la Terre, tom. ii. p. 206.

† Memoria sulle Rivoluzione del Globo Terrestre; Memorie della Societa Italiana, tom. v. p. 222, &c.

‡ Voyages aux Alpes, tom. iv. § 1881.

and, instead of inquiring about a matter of fact, inquires about its cause. The truth is, that the dispute has arisen from not distinguishing the granite from the schistus mountains, and from involving both under the name of primitive. M. Pini seems to be in the right, when he holds the granite of St Gothard to be unstratified; but it is without any good reason, that he would extend the same conclusion to the schistus of that mountain. CHARPENTIER, and Sauffure, in his last two volumes, contend even for the stratification of granite\*.

As the consent, if not universal, is very general for the stratification of the primary schistus, and the fact itself abundantly obvious, in almost all the instances I have ever met with, I have not considered it as necessary to enter here into any argument on this subject.

NOTE IV. § 8.

*Primary strata not primitive.*

151. An account of the facts referred to § 8., may be found in Hutton's Theory, vol. i.

L 2

P. 332,

---

\* See NOTE xv. on Granite.

p. 332, &c. To what is there said, of the shells contained in the primary limestone of Cumberland, I must add, that I have since had an opportunity of verifying the conjecture, that the limestone rock, in which the shells were found, near the head of *Coniston* Lake, is part of the same body of strata, where shells were found, in a quarry between Ambleside and Low-wood. The limestone of that quarry contains several marine objects; it is in strata declining about  $10^{\circ}$  from the perpendicular, toward the S. E., and forms a belt, stretching across the country from N. E. to S. W.

In a quarry where the argillaceous schistus, on the south side of this limestone belt, is worked for pavement, are impressions of what I think may safely be accounted marine objects; they have the form of shells, are much indurated, and full of pyrites. They seem to be of the same kind with the impressions said to be found in a slate quarry, near the village of Mat in Switzerland\*.

Another spot, affording instances of shells in primary limestone, is in Devonshire. On the sea-shore on the east side of Plymouth Dock, opposite to Stonehouse, I found a specimen of schistose micaceous limestone, containing a shell  
of

---

\* Hutton's Theory, vol. i. p. 327.

of the bivalve kind : it was struck off from the solid rock, and cannot possibly be considered as an adventitious fossil.

Now, no rocks can be more decidedly primary than those about Plymouth. They consist of calcareous strata, in the form either of marble or micaceous limestone, alternating with varieties of the same schistus, which prevails through Cornwall to the west, and extends eastward into Dartmoor, and on the sea-coast, as far as the Berry-head. These all intersect the horizontal plane, in a line from east to west nearly ; they are very erect, those at Plymouth being elevated to the north.

Though, therefore, the remains of marine animals are not frequent among the primary rocks, they are not excluded from them ; and hence the existence of shell-fish and zoophytes, is clearly proved to be anterior to the formation even of those parts of the present land which are justly accounted the most ancient.

152. The rocks which contain sand or gravel, or which are of a granulated texture, must also be considered as carrying in themselves a testimony of the most unequivocal kind, of their being derived from the *detritus* and waste of former rocks. Now, the fact stated in the text, concerning sand found in schistus, most justly accounted primary, might be exemplified by actual

reference to many spots on the earth's surface. A few such will be sufficient in this place.

St Gothard is a central point, in one of the greatest tracts of primary mountains on the face of the earth, yet arenaceous strata are found in its vicinity. Between Ayrolo and the Hospice of St Gothard, Sauffure found a rock, composed of an arenaceous or granular paste, including in it hornblend and garnets. He is somewhat unwilling to give the name *gres* to this stone, which M. Besson had done; but he nevertheless describes it as having a granulated structure\*.

Among the most indurated rocks that compose the mountains of this island, many are arenaceous. Thus, on the western coast of Scotland, the great body of high and rugged mountains on the shores of Arasaig, &c. from Ardnurchan to Glenelg, consists, in a great measure, of a granitic sandstone, in vertical beds. This stone sometimes occupies great tracts; at other times it is alternated with the micaceous, or other varieties of primary schistus; it occurs, likewise, in several of the islands, and is a fossil which we hardly find described or named by the writers on mineralogy. Much, also, of

a

---

\* Voyages aux Alpes, tom. iv. § 1822.



a highly indurated, but granulated quartz, is found in several places in Scotland, in beds or strata, alternated with the common schistus of the mountains. Remarkable instances of this may be seen on the north side of the ferry of Bala-chulish, and again on the sea-shore at Cullen. At the latter, the strata are remarkably regular, alternating with different species of schistus. At the former, the quartz is so pure, that the stone has been mistaken for marble.

These examples are perhaps sufficient; but I must add, that in the micaceous and talcose schisti themselves, thin layers of sand are often found, interposed between the layers of mica or talc. I have a specimen, from the summit of one of the highest of the Grampian mountains, where the thin plates, of a talcky or asbestine substance, are separated by layers of a very fine quartzey sand, not much consolidated.

The mountain from which it was brought, consists of vertical strata, much intersected by quartz veins. It is impossible to doubt, in this instance, that the thin plates of the one substance, and the small grains of the other, were deposited together at the bottom of the sea, and that they were alike produced from the degradation of rocks, more ancient than any which now exist.

153. In the Neptunian system, as improved by WERNER, an attempt is made to take off the force of such instances as are produced in § 8, 9, and 151, &c. by distinguishing rocks, as to their formation, into three different orders, the primitive, the intermediate, and the secondary, or, to speak more properly, into primary, secondary, and tertiary. The same mineralogist distinguishes, among the materials of these rocks, between what he terms chemical and mechanical deposites. By mechanical deposites, are understood sand, gravel, and whatever bears the mark of fracture and attrition; by chemical deposites, those which are regularly crystallized, or which have a tendency to crystallization, and in which the action of mechanical causes cannot be traced. This distinction is founded in nature, and proceeds on real and palpable differences; but the application made of it to the three kinds of strata just enumerated, seems by no means entitled to the same praise.

The primitive rocks contain, it is said, none but chemical deposites, and are entirely composed of them: the intermediate contain a mixture of both, and also some vestiges of organized bodies: the secondary consist almost entirely of the mechanical, or of the remains of such bodies, with little of the chemical. The first of these, then, are held to contain no mark or vestige

tige whatsoever of any thing more ancient than themselves, and are, in the strictest sense, primeval, or formed of the first materials, deposited by the immense ocean which originally encompassed the globe.

After them were formed the intermediate, mostly consisting of chemical deposites, but containing also some animal remains, and some spoils from the land, subjected to the various kinds of destruction, which even then made a part of the order of nature. These rocks, it is alleged, are chiefly argillaceous, are less indurated than the primary, and not intersected by veins of quartz.

The secondary were formed from the remains of the other two, and contain more mechanical deposites than any other.

This sketch of what I understand to be Werner's opinion concerning the different formation of the strata, is chiefly taken from a view of his system, in the *Journal de Physique* for 1800.

154. The main objection to the distinction here made between the primary and the intermediate strata, is founded on the facts that have been just stated. The sandstone of St Gothard is from a country having every character of a primary one in the highest perfection. The instances I have mentioned from the Highlands of Scotland, are from mountains, less elevated  
indeed

indeed than the Alps, but where the rock is micaceous, talcose, or siliceous, in planes erect to the horizon, and intersected by veins of quartz. The shells from Plymouth are from a rock, that Werner would, I think, admit to be truly primitive. Those from the lakes, also, are from the centre of a country, occupied by porphyry, schorl, hornstone-schistus, and many others, about the order of which there can be no dispute. It is true, that in this tract there are argillaceous strata, of the kind that might be accounted intermediate, were they not interposed among those that are certainly primary; and this very intermixture shews, how little foundation there is for the distinction attempted to be made between the formation of the one and of the other. If there is any principle in mineralogy, which may be considered as perfectly ascertained, it is, that rocks similarly stratified, and alternated with one another, are of the same formation.

Hence we conclude, that there is *no order of strata yet known*, that does not contain proofs of the existence of more ancient strata. We see nothing, in the strict sense, primitive. It must be understood, that what is here said has no reference to granite, which I do not consider as a stratified rock, and in which neither the remains of organized bodies, nor sand, have I believe

believe been ever found ; though some instances will be hereafter mentioned, where granite contains fragments of other stones, viz. of different kinds of primary schistus.

To the instances of sand involved in primary schistus, I might have added many from the rocks of that order on the coast of Berwickshire, of which mention is so often made in these Illustrations ; but I wished to draw the evidence from those rocks that are most unequivocally primary, and to which the Wernerian distinction of *intermediate* could not possibly be applied.

If any one assert, as M. de Luc has done, that sand is a chemical deposit, a certain mode of crystallization which quartz sometimes assumes, let him draw the line which separates sand from gravel ; and let him explain why quartz, in the form of sand, is not found in mineral veins, in granite, nor in basaltes, that is, in none of the situations where the appearances of crystallization are most general and best ascertained.

NOTE V. § 10.

*Transportation of the materials of the strata.*

155. The great transportation or *travelling* of the materials of the strata, supposed by Dr Hutton,

ton,

ton, has been treated as absurd by some of his opponents, particularly De Luc and Kirwan. These philosophers seem not to have observed, that their own system, and indeed every system which derives the secondary strata from the primary, involves a transportation of materials, hardly less than is supposed in the Huttonian theory, and a degradation of the primeval mountains, in many instances much greater. To form some notion of this degradation, it must be recollected, that the primeval mountains, which furnished the materials of the secondary strata in the plains, cannot have stood in the place now occupied by these plains. This is obvious; and therefore we must necessarily regard the secondary strata as derived from the primitive mountains which are the nearest to them, and of which a part still remains. This part is sufficient to define the base of the original mountains; and the quantity of the secondary strata which surround them may help us to make some estimate of their height. Let us take, for instance, the extensive tract of secondary country about Newcastle, where coal mines have been sunk through a succession of secondary strata, to the depth of more than a thousand feet. This secondary country may be considered as comprehending almost the whole of the counties of Northumberland and Durham, and probably as  
extending

extending very far under the part of the German Ocean which washes their coasts; and the whole strata composing it must be derived, on the hypothesis we are now considering, from the Cheviot Hills, on one side, and from those in the high parts of Westmoreland and Cumberland on the other, comprehending the Alston-Moor Hills, and the large group of primary mountains, so well known from the sublime and romantic scenery of the *Lakes*. Now, the mountains which stood on this base, had not only to supply the materials for the tract already mentioned, on the east, but had also their contingent to furnish to the plains on the west and north; the Cheviots to Roxburghshire and Berwickshire; the Northumberland mountains to the coal strata about Whitehaven, and along the sea-coast to Lancashire. On the whole, we shall not exceed the truth, if we suppose, that the secondary strata, at the feet of the above mountains, are six or seven times more extensive than the base of the mountainous tract. If then we take the medium depth of these secondary strata to be one thousand feet, it is evident, that the mass of stone which composes them, if it were placed on the same base with the primitive mountains, would reach to the height of six thousand feet. This is supposing the mass to preserve the breadth of its base uniformly to  
the

the summit; but if it be supposed to taper, as mountains usually do, we must multiply this six thousand by three, in order to have the height of these primeval mountains, which, therefore, were originally elevated not less than eighteen thousand feet: in height, therefore, they once rivalled the Cordelieras, and are now but poorly represented by the hills of Skidaw and Helvellyn. It were easy to shew, that this estimate is still below the result that strictly follows from the Neptunian hypothesis; but it is unnecessary to proceed further, than to prove, that the principle of the degradation of mountains, is involved in that hypothesis to an excessive and improbable degree; and that the supporters of it, have either been guilty of the inconsistency of refusing to Dr Hutton the moderate use of a principle, which they themselves employ in its utmost extent, or of not having sufficiently adverted to the consequences of their own system.

156. The formation of secondary strata from the degradation of the contiguous mountains, on close examination, is subject to many other difficulties of the same kind. Mountains of secondary strata, and nearly horizontal, are found in this island of the height of three thousand feet. Such are Ingleborough, Wharfedale, and perhaps some others on the west of Yorkshire. The whole



whole chain, indeed, for secondary mountains, is of great elevation. The strata are of limestone, and of a very coarse-grained sandstone, alternating with it. No mountains can more clearly point out, that the strata of which they consist were once continued quite across the valleys which now separate them; and hence, if the materials of those strata were indeed furnished from any contiguous primitive mountains, the latter must have been, out of all proportion, higher than any mountains now in Britain.

157. Thus, a great degradation of the primitive mountains, and of course a great travelling of their materials, is proved to make a necessary part of the Neptunian theory. The extent of this travelling or transportation may be rendered more evident, if we apply a similar mode of reasoning to larger portions of the globe. The north-west of Europe furnishes us an instance of a very extensive tract of secondary country, comprehending the greater part of Britain, the whole of Flanders and Holland, part of Germany, the northern provinces of France, and probably the bed of the German Ocean, at least for a great extent. Within this circle almost all is secondary, and on the sides of it all round are placed ridges or groups of primitive mountains, namely, the mountains of Auvergne,  
at

at least in part, and going round by the east, the Alps, the Vosges, the Hartz, the Highlands and Western Islands of Scotland, the hilly countries of Cumberland, Wales and Cornwall. This zone of primitive mountains, on the supposition of the Neptunists, must have risen up in the form of islands in the great ocean, that originally covered the earth, forming a kind of circular Archipelago, including in its bosom a sea, which was from seven to five hundred miles in diameter. Over the whole of this extent, the *detritus* of the above mountains must have been carried, in order to form the flat interjacent countries which are now exposed to our view. Such then, even on their own supposition, is the extent to which the Neptunists must admit that the materials of the primeval mountains were transported by the ocean.

158. This transportation of materials, may not be so great as that which is involved in Dr Hutton's theory, but is such as should make the enemies of his system consider, how nearly the principles they *must* introduce, agree with those that they *would* reject. This is one fact out of many, which shews, that there is at present a much nearer agreement between the systems of geology, than between their authors.

159. To these facts, demonstrating the great transportation of fossils in some former conditions of the globe, we may add another, recognised by all mineralogists. The animal *exuvia* contained in limestone and marble, are often known to belong to seas, extremely remote from the countries where they are now found. In the chalk-beds of England, in the limestones of France, a great proportion of the petrifications belong to the tropical seas, and appear to have been brought from the vicinity of the equator. Buffon observes, that of the fossil shells found in France, it has been disputed, whether the foreign are not more numerous than the native; and, though he is himself of opinion that they are not, it is evident that they must bear a considerable proportion to the whole\*. In the petrifications of Monte Bolca, near Verona, where the impressions of fish are preserved between the laminæ of a calcareous schistus, one hundred and five different species have been enumerated, of which thirty-nine are from the Asiatic seas, three from the African, eighteen from those of South, and eleven from those of North America †. Similar observations have been made on the marine plants, and the impressions of vegetables, found in rocks, in different parts of

M Europe.

---

\* Buffon, *Théorie de la Terre*, art. 8.

† Saussure, *Voyages aux Alpes*, tom. iii. § 1535.

Europe. At St Chaumont, near Lyons, is found an argillaceous schistus, covering a bed of coal, every lamina of which is marked with the impressions of the stem, leaf, or other part of some plant; and it happens, says M. FONTENELLE, by an unaccountable destination of nature, that not one of these plants is a native of France. They are all ferns of different species, peculiar to the East Indies, or the warmer climates of America. Here also was found the fruit of a tree, which grows only on the coasts of Malabar and Coromandel\*.

The same holds of the bodies of amphibious animals which now make a part of the fossil kingdom. The head and the bones of crocodiles have been found in the island of Shepey, at the mouth of the Thames; and the remains of an animal of the same species, but of a variety now peculiar to the Ganges, have been discovered in the alum rocks on the coast of Yorkshire †. These proofs of the transportation of  
materials

---

\* Mém. de l'Acad. des Sciences, 1718, p. 3. and 287; and 1721, p. 89, &c.

† Phil. Transf. vol. 1. p. 688. CAMPER denies that the remains here mentioned belong to the crocodile, or any amphibious animal, and refers them to the balæna. He passes the same judgment on those fossil bones from St Peter's Mount, near Maestrich, which have been supposed to  
belong

materials by the sea, have the advantage of involving nothing hypothetical, and of being equally addressed to the geologists of every persuasion.

On this subject I cannot help observing, that the accurate comparison of the animal exuviæ of the mineral kingdom, with their living archetypes, is not merely a curious inquiry, but is one that may lead to important consequences, concerning the nature and direction of the forces which have changed, and are continually changing, the surface of the earth.

160. These remarks I have thought it proper to add to the proofs of the composition of the present from former strata, in order to shew, that the great transportation of materials involved in that supposition, is not only conformable to the hypothesis of the Neptunists concerning the secondary strata, but is also proved by the most direct evidence, independently of all hypothesis. All this reasoning regards the ancient state of

M 2

the

---

belong to the crocodile ; he looks on them as belonging to whales, though of an unknown species. In this Mount, so famous for its petrifications, he finds many specimens of bones, which he thinks belong to the turtle. Phil. Trans. vol. lxxvi. p. 443. The opinion of an author, so well skilled in comparative anatomy, must be regarded as of great weight : if it takes from our argument in one part, it adds to it in another, and the acquisition of the turtle makes up abundantly for the loss of the crocodile.

the globe. Whether such a travelling of stony bodies makes a part of the system now actually carrying on, will be considered in another place\*.

NOTE VI. § 13.

*Mr Kirwan's notion of precipitation.*

161. The Neptunist who has provided the means of dissolving the materials of the strata, has only performed half his work, and must find it a task of equal difficulty to force this powerful menstruum to part with its solution. Mr Kirwan, aware in some degree of this difficulty, has attempted to obviate it in a very singular way. First, he ascribes the solution of all substances in water, or, in what he calls the chaotic fluid, to their being finely pulverised, or created in a state of the most minute division. Next, as to the deposition, the solvent being, as he acknowledges, very insufficient in quantity, the precipitation took place, (he says), on that account the more rapidly.

If he means by this to say, that a precipitation without solution would take place the sooner the more inadequate the menstruum was to dissolve the whole, the proposition may be true; but

---

\* See NOTE XIX.

but will be of no use to explain the crystallization of minerals, (the very object he has in view), because to crystallization, it is not a bare subsidence of particles suspended in a fluid, but it is a passage from chemical solution to non-solution, or insolubility, that is required.

If, on the other hand, he means to say, that the solution actually took place more quickly, and was more immediately followed by precipitation, because the quantity of the menstruum was insufficient, this is to assert, that the weaker the cause, the more instantaneous will be its effect.

Of two propositions, the one of which is nugatory, and the other absurd, it is not material to inquire which the author had in view.

NOTE VII. § 16.

*Compression in the mineral regions.*

162. It is worthy of remark, that the effects ascribed to compression in the Huttonian Theory, very much resemble those which Sir ISAAC NEWTON supposes to be produced in the sun and the fixed stars by that same cause. "Are not," says he, "the sun and fixed stars great earths, vehemently hot, whose heat is conserved by the greatness of the bodies, and the mutual action

and reaction between them, and the light which they emit; *and whose parts are kept from flying away, not only by their fixity, but also by the vast weight and density of the atmospheres incumbent upon them, and very strongly compressing them\*.*"

163. The fact, of water boiling at a lower temperature under a less compression, is sufficient to justify the supposition, that bodies may be made by pressure to endure extreme heat, without the dissipation of their parts, that is, without evaporation or combustion. A further *postulatum* is introduced in Dr Hutton's theory, namely, that compound bodies, such as carbonat of lime, when the compression prevents their separation, may admit of fusion, notwithstanding that the fixed part may be infusible when separated from the volatile. This assumption is supported by the analogical fact of the fusion of the carbonat of barytes, as mentioned in the text.

164. In a region where the action of heat was accompanied with such compression as is here supposed, there could be no fire, properly so called, and no combustion: this is admitted by Dr Hutton, and it is therefore a fallacious argument which is brought against his theory, from the impossibility of fire being maintained  
in

---

\* Newton's Optics, Query 11.



in the bowels of the earth. This impossibility is precisely what he supposes; and yet Mr Kirwan's arguments are directed, not against the existence of heat in the interior of the earth, but against the existence of burning and inflammation.

After taking notice\*, that Sauffure had succeeded, though with extreme difficulty, in melting a particle of limestone, so small as to be visible only with a microscope, "what (adds he) must have been the heat necessary to melt whole mountains of this matter? Judging by all that we at present know of heat, such a high degree could only be produced by the purest air, acting on an enormous quantity of combustible matter. Now, EHRMAN observed, that the combustion of two hundred and eighty cubic inches of air, acting on charcoal, was not able to effect the fusion of one grain of Carrara marble; from whence it is apparent, that all the air in the atmosphere, nor in ten atmospheres, would not melt a single mountain of this substance, of any extent, even if there were a sufficient quantity of inflammable matter for it to act upon. Judging also of subterraneous heat by what we know of that of volcanoes, no such heat exists: the highest they in general produce, is that requisite for the fusion of the volcanic glass called

M 4

obsidian,

---

\* Geol. Essays, p. 453.

obsidian, which Sauffure found not to exceed  $115^{\circ}$  of Wedgwood; but basaltine, which requires  $140^{\circ}$  of Wedgwood, is never melted in the lavas of *Ætna*. How little capable, then, would volcanic heat be to effect the fusion of Carrara marble, which, according to the same excellent author, would require a heat of upwards of  $6300^{\circ}$  of Wedgwood, if this pyrometer could extend so far? And in what circumstances does Dr Hutton suppose this astonishing heat to have existed, and even still to exist, under the ocean, in the bowels of the earth, where neither a sufficient quantity of pure air, nor of combustible matter, capable of such mighty effects, can, with any appearance of probability, be supposed to exist; and, without these, such degrees of heat cannot even be imagined, without flying into the region of chimeras."

165. Now, this reasoning is not applicable to Dr Hutton's hypothesis of subterraneous heat, because it is grounded on experiments, where that very separation of the volatile and fixed parts takes place, which is excluded in that hypothesis. When limestone or marble is exposed to such heat as is here mentioned, or even to heat of a degree vastly inferior, the carbonic gas is expelled, and the body is reduced to pure lime; from the refractory nature of which, as we learn from the fact relative  
to

to barytes, mentioned above, no conclusion can be drawn as to the infusibility of the same substance, when combined with the carbonic gas. The Carrara marble may require a heat of  $6300^{\circ}$  of Wedgwood, to melt it in the open air, where the carbonic gas escapes from it; but under such a pressure as would retain this gas, it cannot be inferred, that it might not melt with the heat of a glass-house furnace. In like manner, it may be true, that two hundred and eighty cubic inches of air, acting on charcoal, cannot effect the fusion of one grain of this marble, after its fixed air is driven off from it; but we cannot from thence draw any inference, applicable to a case where the carbonic gas is retained, and where the action of heat is independent of atmospheric air.

Nothing, therefore, can be more inconclusive than this reasoning, as it proceeds on the supposition, that Dr Hutton's system admits propositions, which in fact it expressly denies.

166. Of the production and maintenance of heat, in circumstances so different from those of ordinary experience, we can hardly be expected to give any explanation; but we are not entitled, merely on that account, to doubt of the existence of such heat. Mr Kirwan thinks otherwise: "Judging," he says, "from all we at present know of heat, such a high degree of it, (as will melt limestone), could only be produced by the purest  
rest

rest air, acting on an enormous quantity of combustible matter. Without these, such degrees of heat cannot even be imagined, without flying into the region of chimeras \*.”

Now, in the first place, the high degree of temperature which is here understood, is probably not necessary to the purposes of mineralization, as has just been shewn; and, in the second place, it is not FIRE, in the usual sense of the word, but HEAT, which is required for that purpose; and there is nothing *chimerical* in supposing, that nature has the means of producing heat, even in a very great degree, without the assistance of fuel or of vital air. Friction is a source of heat, unlimited, for what we know, in its extent, and so perhaps are other operations, both chemical and mechanical; nor are either combustible substances, or vital air, concerned in the heat thus produced. So also the heat of the sun's rays in the focus of a burning glass, the most intense that is known, is independent of the substances just mentioned; and, though that heat certainly could not calcine a metal, nor even burn a piece of wood, without oxygenous gas, it would doubtless produce as high a temperature in the absence as in the presence of that gas.

It

---

\* Geol. Essays, p. 454.

It is true, that it is not by the solar rays that subterraneous heat is produced ; but still, from this instance, we see, that there is no incongruity in supposing the production of heat to be independent of combustible bodies, and of vital air. We are indeed, in all cases, strangers to the origin of heat : philosophers dispute, at this moment, concerning the source of that which is produced by burning ; and much more are they at a loss to determine, what upholds the light and heat of the great luminary, which animates all nature by its influence. If we would form any opinion on this subject, we shall do well to attend to the suggestions of that great philosopher, who was hardly less distinguished from others by his doubts and conjectures, than by his most rigorous and profound investigations. “ May not great, dense, and fixed bodies, when heated beyond a certain degree, emit light so copiously, as, by the emission and reaction of its light, and the reflections and refractions of its rays within its pores, to grow still hotter, till it comes to a certain period of heat, such as is that of the sun ? And, are not the sun and fixed stars great earths, vehemently hot, whose heat is conserved by the greatness of the bodies, and the mutual action and re-action between them and the light which they emit \* ? ”

167. Some

---

\* Newton's Optics, *ubi supra*.

167. Some recent experiments, seem to make the suggestions in this query applicable to an opaque body like the earth, as well as to luminous bodies, such as the sun and fixed stars. The radiation of heat, where there is no light, was first rendered probable by the experiments of M. PICTET of Geneva\* ; and the only objections to which the conclusions from those experiments seemed liable, are removed by the late very important discoveries of Dr HERSCHEL †. From these it appears, that heat is capable of refraction and reflection, as well as light, so that it is not absurd to suppose, that *the heat of great, dense, and fixed bodies, may be conserved by the greatness of the bodies, and the mutual action and reaction between them and the heat which they emit.*

The existence of subterraneous heat is still further rendered probable from the researches of MAIRAN, which tend to shew, that there is another source of terrestrial heat besides the influence of the solar rays ‡.

Whatever be the truth with regard to these conjectures, it is certain, that the first and original source of heat is independent of burning. Burning is an *effect* of the concentration of heat ;  
and

---

\* Essai sur le Feu.

† Phil. Trans. 1800. p. 84.

‡ Mém. de l'Acad. des Sciences, 1765, p. 143.

and though, by a certain reaction, it has the power of continuing and augmenting that heat, it never can be regarded as its primary and material cause. When, therefore, we suppose a source of heat, independent of fire and of burning, we suppose what certainly exists in nature, though we are not informed of the manner of its existence, nor of its place, otherwise than from considering the phenomena of the mineral kingdom.

168. Lastly, we are not entitled, according to any rules of philosophical investigation, to reject a principle, to which we are fairly led by an induction from facts, merely because we cannot give a satisfactory explanation of it. It would be a very unfound view of physical science, which would induce one to deny the principle of gravitation, though he cannot explain it, or even though the admission of it reduces him to great metaphysical difficulties. If indeed a downright absurdity, or inconsistency with known and established facts, be involved in any principle, it ought not to be admitted, however it may seem calculated to explain other appearances. If, for instance, Dr Hutton held, that combustion was carried on in a region where there was no vital air, we should have said, that he admitted an absurdity, and that a theory founded on such *postulata* was worse than chimerical. But, if the only thing  
imputable

imputable to him is, that, being led by induction to admit the fusion of mineral substances in the bowels of the earth, he has assumed the existence of such heat as was sufficient for this fusion, though he is unable to assign the cause of it, I believe it will be found, that his system only shares in an imperfection, which is common to all physical theories, and which the utmost improvement of science will never completely remove.

169. Thus, then, we are led, it must be allowed, into the *region of hypothesis and conjecture*, but by no means into that of *chimeras*. Indeed, the reproach of flying into the latter region, may be said to come but ill from one, who has trode so often the *crude consistence* of the chaos, and who delights to dwell beyond the boundaries of nature. By sojourning there long, it is not impossible that the eye may become so accustomed to fantastic forms, that the figures and proportions of nature shall appear to it deformed and monstrous.

NOTE VIII. § 24.

*Sparry structure of calcareous petrifications.*

170. When the shells and corals in limestone are quoted by mineralogists, it is not always considered



considered in what state they are found. In general, they have a sparry structure, very different from that of the original shell or coral, of which, however, they retain the figure with wonderful exactness, though probably sometimes altered in size. Though sparry, they are often foliated, and preserve their animal, in conjunction with their mineral, texture. Now, this crystallization is a mark of some operation, quite different from any that can be ascribed to the water in which these bodies had their origin, and by which they were brought into their place. They were impervious to water; and it cannot be said that their sparry structure has been derived from the percolation of that fluid, carrying new calcareous matter into their pores. We can account for the change produced in them, I think, only by supposing them to have been softened by heat, so as to permit their parts to arrange themselves anew, and to assume the characteristic organization of mineral substances.

All shells have not the change effected on them that is here referred to; those in chalk, for instance, retain very much their original form in all respects. This is what we might expect from the very different degree of intensity, with which the mineralizing cause has acted on chalk, and on limestone or marble. In general, it is in the hardest and most consolidated

ted

ted limestone, that the marine objects are most completely changed into spar.

It would be exceedingly interesting to examine, whether any of the phosphoric acid remains united to shells of either of these kinds. We might most readily expect it to be united, in a certain degree, to the shells that are least mineralized.

This experiment would enable us also to appreciate the force of Mr Kirwan's argument against the finer marbles, such as the Carrara, containing shells\*. This argument proceeds on an experiment, mentioned in the *Turin Memoirs* for 1789, from which it appears, that no phosphoric acid is found in pure limestone; and its absence, Mr Kirwan says, cannot be attributed to fusion, as phosphoric acid is indestructible by heat.

He calls this a demonstration; but, in order to entitle it to that name, it will be necessary, first, to prove, that phosphoric acid exists in those limestones which evidently consist of shells in a mineralized state. If these are found without phosphoric acid, it is evident that the preceding argument fails entirely. If they are found to contain that acid, it will then no doubt afford a probability, though not a demonstration, that

Carrara

---

\* Geol. Essays, p. 458.

Carrara marble does not directly originate from shells.

That nature has some process, by which the above acid is separated from the earth of bones, and probably also from the earth of shells, is evident from the state in which the bones are found in the caves of Bayreuth. Those that are the most recent, and least petrified, contain most of the phosphoric acid. Where the petrification has proceeded far, that acid is not found.

171. Among many of the strata, such a fluidity has prevailed, as to enable some of the substances included in them to crystallize. Calcareous spar and siliceous crystals are often found in stratified rocks, forming veins of secretion, or lining close cavities, included on all sides by the uncrystallized rock. In the instances of gneiss, and many species of marble, almost the whole matter of the stratum is crystallized. This union of a stratified and crystallized structure in the same substance, has a great affinity to that union of the crystallized with the *organic* structure of shells and corals which has just been mentioned; and both are doubtless to be referred to the same cause.

N

NOTE

## NOTE IX. § 31.

*Petroleum, &c.*

172. According to the theory of coal laid down above, its two chief materials, charcoal and bitumen, being furnished by the vegetable and animal kingdoms, both of the land and of the sea, have formed with one another a new combination, by the action of subterraneous heat; but have also, in some cases, been separated by that same action, where the degree of compression necessary for their union, happened to be wanting. The carbonic part, when thus separated from the bituminous, forms an infusible coal, which burns without flame: the bituminous part, when separated from the carbonic, is found in the various states of naphtha, petroleum, asphalt, and jet.

The great resemblance of infusible or blind coal, to the residuum obtained by the distillation of bituminous coal; and again, the coincidence of the bitumens just named, with the volatile part, or the matter brought over by such distillation, are strong arguments in favour of this theory. The other facts in the natural history of coal, serve to confirm the same conclusion; but it must be confessed, that what  
we

we know of the pure bitumens, except the circumstance just mentioned, is of a more ambiguous nature, and may be reconciled with different theories. The drops of petroleum contained within the cavities of the limestone, mentioned at § 31., are however strong facts in confirmation of Dr Hutton's opinions, and they are furnished by the substances purely bituminous.. A careful examination would probably make us acquainted with others of the same kind, for limestone is very often the matrix in which petroleum and asphaltites are contained. The greatest mine of asphaltites in Europe, that in the *Val de Travers*, in the territory of Neufchâtel, is in limestone, from which, though it in some places exudes, it is in general extracted by the application of heat. The strata for several leagues are impregnated with bitumen; and, if examined with attention, would probably afford specimens similar to those which have just been mentioned.

173. It is a general remark, that, where petroleum is found, on digging deeper, they come to asphaltites; and, at a depth still greater, they discover coal. This probably does not hold invariably; but it is certain, that most of the fountains of petroleum are in the neighbourhood of coal strata. Petroleum and asphaltites are found in great abundance in Alsace, in a bed of sand, between two beds of clay or argillaceous schistus,

fchistus, and the same country also affords coal\*. This is true likewise of the fossil-pitch of Coal-Brookdale; and of the petroleum found in St Katharine's well, near Edinburgh. Auvergne † contains abundance of fossil-pitch, which exudes, in the warm season, from a rock impregnated with it through its whole mass. There are also coal strata in the same country, not far distant.

A very satisfactory observation relating to this subject, has lately been communicated from a country, with whose natural history we were till of late entirely unacquainted. In the Burmha empire, petroleum is dug up in an argillaceous earth, from the depth of seventy cubits. This argillaceous earth, or schistus, lies under a bed of freestone; and under all, about one hundred and thirty cubits from the surface, is a bed of coal ‡.

174. In the petroleum lake of the Island of Trinidad, described *Phil. Transf.* 1789, the petroleum evidently exudes from the rock, and is collected in a variety of springs in the bottom, after which it hardens, and acquires the consistency

---

\* Encyclopédie, mot, *Asphalte*.

† Voyage en Auvergne, par Legrand, tom. i. p. 351.

‡ Asiatic Researches, vol. vi. art. 6. p. 130.

ency of pitch. The manner, therefore, in which petroleum exists in the strata, is very consistent with the idea of its having been introduced in the form of a hot vapour.

Even amber appears to have some relation to coal. It is found in the unconsolidated earth in Prussia and Pomerania; but I am not sure whether this earth is *travelled* or not. In the same earth where the amber is found, there is often a mixture of coaly matter, which burns in the fire; it is apparently fibrous, and has been considered as a kind of fossil-wood\*.

These circumstances make out a connection between the purer bitumens and ordinary coal; but do not, it must be acknowledged, establish any thing with respect to the more immediate relation, supposed in this theory to exist between them and blind-coal. It is probable, indeed, that, to discover any facts of that kind, the natural history of both substances must be more carefully examined; the natural history of blind-coal, in particular, has hitherto been but little attended to.

175. A fact is mentioned by Mr Kirwan, which must not be regarded as less valuable for being adverse to this theory. It is, that neither petroleum, nor any fossil bitumen, is found in the vicinity of the Kilkenny coal, as might be expected,

N 3

pected,

---

\* Buffon, Hist. Nat. des Mineraux, tom. ii. p. 5.

pected, if that coal was deprived of its bituminous part by subterraneous distillation\*. This, however, admits of explanation. Though a general connection, on the above hypothesis, might be expected between bitumens and infusible coal, we cannot look for it in every instance. The heat which drove off the bitumen from one part of a stratum of coal, may only have forced it to a colder part of the same stratum; and thus, in separating it from one portion of carbonic matter, may have united it to another. Blind-coal may therefore be found where no bitumen has been actually extricated. In like manner, bitumen may have been separated, where the coal was not reduced to the state of coak, as a part of the bitumen only may have been driven off, and enough left to prevent the coal from becoming absolutely infusible.

It should be considered too, if the bitumen was really separated, and forced, in the state of vapour, into some argillaceous or limestone stratum, that this stratum may have been wasted and worn away long ago, so that the bitumen it contained may have entirely disappeared. It does not therefore necessarily follow, that, wherever we find blind-coal, there also we should discover some of the purer bitumens.

NOTE

---

\* Geol. Essays, p. 473.



## NOTE X. § 37.

*The height above the level of the sea at which the marks of aqueous deposition are now found.*

176. We have two methods of determining the *minimum* of the change which has happened to the relative level of the sea and land; or for fixing a limit, which the true quantity of that change must necessarily exceed. The one is, by observing to what height the regular stratification of mountains reaches above the present level of the sea; the other is, by determining the greatest height above that level, at which the remains of marine animals are now found. Of these two criterions, the first seems preferable, as the fact on which it proceeds is most general, and least subject to be affected by accidental causes, or such as have operated since the formation of the rocks. The results of both, however, if we are careful to select the extreme cases, agree more nearly than could have been expected.

177. The mountain Rosa, in the Alps, is entirely of stratified rocks, very regularly disposed,

and nearly horizontal\*. The highest summit of this mountain is, by Sauffure's measurement, 2430 toises, or 14739 English feet, above the level of the sea, or lower than the top of Mont Blanc only by 20 toises, or 128 feet †. This is, I believe, the highest point on the earth's surface, at which the marks of regular stratification are certainly known to exist; for though, by the account of the same excellent mineralogist, Mont Blanc itself is stratified, yet, as the rock is granite, the stratification vertical, and somewhat ambiguous, it is much less proper than Mont Rosa for ascertaining the limit in question.

178. Again, in the new continent, we have an instance of shells contained in a rock, not much lower than the summit of Mont Rosa. This is one described by Don ULLOA, near the quicksilver mine of Guanca-Velica, in Peru. The height at which a specimen of these shells, given by Ulloa to M. le GENTIL, was found, was  $2222\frac{1}{3}$  toises, or 14190 feet English, above the level of the sea ‡. This height agrees with the preceding, within 549 feet, a quantity comparatively small.

179. The

---

\* Voyages aux Alpes, tom. iv. § 2138.

† *Ibid.* § 2135.

‡ See Hist. Acad. des Sciences, 1770. Phys. Générale, No. 7.

179. The last of the facts just mentioned is curiously commented on by Mr Kirwan. As he has proved, he says, that the mountains higher than 8500 feet were all formed before the creation of fish, it follows, that the shells found at Guanca-Velica, must have been carried there by the deluge\*. Now, without objecting to the proof here referred to, (though it seems very open to objection), it is sufficient to remark, that, if the shells at Guanca-Velica were carried there by the deluge, or any other cause that operated after the formation of the rock of which the mountain consists, they can make no part of that rock, but must lie, like other adventitious fossils, loose and detached on the surface, or at most externally agglutinated to the stone. This, however, is certainly not the fact; for, in the account just quoted, we read, that Don Ulloa told M. le Gentil, "qu'il avoit détaché ces coquilles d'un banc fort épais." This seems plainly to indicate, that the shells were included in a bed of rock. But, granting that the expression is a little ambiguous, on turning to the *Mémoires Philosophiques* of the same author, the difficulty is completely removed, and it is made evident, that these shells are in fact integrant parts of the rock. "On voit dans ces montagnes-là, (about Guanca-

---

\* Geol. Essays, p. 54.

Guanca-Velica, and particularly at that in which is the quicksilver mine), des coquilles entières, petrifiées et enfermées au milieu de la roche, que les eaux de pluie mettent à decouvert. Ces coquilles font corps avec la pierre ; mais malgré cela, on remarque que la partie qui fut coquille, se distingue par la couleur, la structure, la qualité de la matière de tout autre corps pierreux qui l'enferme, et du massif qui s'est fixé entre les deux ecailles \*,” &c. He goes on to say, that one can distinguish marks of these shells having been worn, before they were included in the stone.

180. Thus it appears, that whatever proof any fossil-shell affords, that the rock in which it is found was formed under the sea, the same is afforded by the fossil-shells of Guan-ca-Velica ; and we are, therefore, perfectly entitled to conclude, that the relative level of the sea and land has changed, since the formation of the latter, by more than 14000 feet. The height assumed in § 37. is therefore much under the truth ; and the water, for which the Neptunists must provide room in subterraneous caverns, might very well have been stated at  
more

---

\* Mém. Philosophiques de Don Ulloa, Discours xvi. vol. i. p. 364.

more than a five-hundredth part of the whole mass of the earth.

Thus also the argument by which the Neptunists would connect the creation of fish with the beginning of the secondary mountains, falls entirely to the ground. Indeed, it is strange that Mr Kirwan should have supposed it possible, that the shells in question were loose and unconnected with the rock, and had continued so, ever since the deluge, in such elevated ground, where the torrents wear and cut down the mountains with unexampled violence, and have hollowed out *Quebradas* so much deeper and more abrupt than the glens or vallies among other mountains. He had not, I believe, seen the passage I have quoted from Ulloa ; but the circumstances did not warrant the shells in question to be regarded as extraneous and adventitious fossils. A geologist should have known better than to suppose this possible. When we see VOLTAIRE, ascribing to accidental causes the transportation of those shells which he had been told were often found among the Alps, we can excuse in a Poet and a Wit, that ignorance of the facts in mineralogy, which concealed from him the extreme absurdity of his assertion ; but when a Chemist or Mineralogist talks and reasons in the same manner, we cannot consider him as entitled to the same indulgence.

NOTE

## NOTE XI. § 42.

*Fracture and dislocation of the strata.*

181. The greatest part of the facts relative to the fracture and dislocation of the strata, belongs to the history of veins. The instances of *slips*, where no new mineral substance is introduced between the separated rocks, are what properly belong to this place. The frequency of these, and their great extent, are well known wherever mines have been wrought. In some of them no opening is left, but the slipped strata remain contiguous; in other cases, there is introduced an unconsolidated earth, often a clay, which may be supposed to have come from above, and very probably to have been carried down by the water. In some such cases, however, there are not wanting appearances, which show the matter in the slip to have been forced up from below, as we find it to contain substances which could not have come from the surface\*.

182. A

---

\* Unconsolidated earth contained between the sides of a rock that has slipped, is frequent in Cornwall, and is called a *Fleukan*.

182. A very remarkable fact of this kind occurred not long ago, in digging the Huddersfield canal in Yorkshire; and a very distinct account of it is given in the *Philosophical Transactions*, by the engineer who directed the work. In carrying a tunnel into the heart of a hill, the miners came to what is called in the description a *fault, throw, or break*, or what we have here called a *shift*, which was filled with *shale* set on edge, mixed with softer earth, and in some places with small lumps of coal. The fault or space filled with these materials, was in general about four yards broad, and lay nearly in the direction of the tunnel, so that a considerable extent of it was visible. Beside the shale, it contained a *rib* of limestone, about four feet thick, which run parallel to the sides of the *fault*, and about four feet from the southern margin of it. On each side of this rib were found balls of limestone, promiscuously scattered, and of various sizes, from an ounce to one hundred pounds weight. The balls, when broken, were found to contain some pyrites near their edges; they were not perfectly globular, but flattened on the opposite sides, and similar to one another\*. At the time when the account was written, about seventy yards of the *rib* had been discovered.

183. Now,

---

\* Phil. Transf. 1796. p. 350.

183. Now, it is certain, that neither this rib of limestone, nor the balls that accompanied it, can have come from above, as there is no limestone within twenty miles of the place where they were found. They must, therefore, have been forced up from below, and no doubt belong to some limestone strata, which lie there at a great depth under the surface. The length of this fragment of rock, which, from the account, one must suppose to have been entire, conveys no mean idea, either of the intensity or regularity of the force by which it was brought into its present situation. In veins, it is not uncommon to meet with stones that appear to have come from a greater depth: but this is probably the most remarkable instance of the same phenomenon, which has appeared in a mere slip, and none, I think, can speak a language less liable to be misunderstood.

184. I shall here mention another mark of violent fracture, that has been observed in rocks of breccia or pudding-stone, which, though not of the same kind with the preceding, and of a nature quite peculiar, belongs rather to this place than any other. In rocks of the kind, just mentioned, it sometimes happens, that considerable portions are separated from one another, as if by a mathematical plane, which had cut right across all the quartz pebbles in its way.



way. None of the pebbles is drawn out of its socket, that is, out of the cement that surrounds it, but is divided in two with a very smooth and even fracture. The pebbles, in the instances which I have seen, were of quartz, and other species of primary and much indurated rock.

LORD WEBB SEYMOUR and I observed pudding-stone rocks, exhibiting instances of this singular kind of fracture, near Oban, in Argyleshire, about three years ago. The phenomenon was then entirely new to us both; but I have since met with an instance of the same kind in Sauffure's last work. As the fact is of so particular a kind, I shall state it in his own words: The place was on the sea-shore, near the little town of Alaffio, between Nice and Genoa.

“ En passant entre ces blocs de breche, j'admire quelques-uns d'entr'eux, d'une grandeur considerable, et taillés en cubes, avec la plus parfaite régularité. Il y avoit ceci de remarquable, c'est que l'action de la pesanteur, qui avoit taillé ces cubes en rompant leurs couches, avoit coupé tous les cailloux des breches à fleur de la surface de la pierre, aussi nettement que si c'eût été une masse molle qu'on eût tranchée verticalement avec un rasoir. Cependant parmi ces cailloux, la plupart calcaires, il s'en trouvoit de très durs, de petrofilex, par exemple, même de  
jade,

jade, qui étoient tranchées tout aussi nettement que les autres \*.”

185. This description is no doubt accurate, though it involves in it something of theory, viz. that the fracture was made by the weight of the stone. This may indeed be true; the operation probably belongs altogether to the surface, and is one with which the powers of the mineral regions are not directly concerned. The phenomenon, however, appears to me, on every supposition, very difficult to explain. In the specimen which I brought from Oban, the smallest pieces of stone are cut in two, as well as the largest. The consolidation and hardness of the mass are very great, and the connection of the different fragments so perfect, that it is no wonder the whole should break as one stone. But still, that the fracture should be so exactly in one plane, and without any shattering, is not a little enigmatical; if it is indeed a fracture, it must be the consequence of an immense impulse, very suddenly communicated.

NOTE

---

\* Voyages aux Alpes, tom. iii. § 1371.

## NOTE XII. § 43.

*Elevation and inflexion of the strata.*

186. The evidence of the different formation of the primary and secondary strata, and of the changes which the former have undergone, is best seen at the points where those strata come into contact with one another. Dr Hutton was not the first who observed these junctions, though the first who rightly interpreted the appearances which they exhibit. He has mentioned observations of this sort by De Luc on the confines of the Hartz; by the author of the *Tableau de la Suisse*, at the pass of Yetz; by Voight, in Thuringia; and Schreiber, at the mountain of Gardette\*.

The leading facts to be remarked, are,

I. The vertical or very upright position of the primary or lower strata.

II. The superstratification of the secondary, in a position nearly horizontal, so as to be at right angles to those on which they rest.

III. The interposition of a breccia between them; or, as happens in many cases, the transition of the lowest of the secondary beds into a

O

breccia,

---

\* Theory of the Earth, vol. i. from p. 410, to 453.

breccia, containing fragments sometimes worn, sometimes angular, of the primary rock.

This last is a phenomenon extremely general, and all our subsequent information confirms Dr Hutton's anticipations concerning it. "It will be very remarkable," he says, "if similar appearances, (such as those of the breccia described by Voight), are always found upon the junction of the Alpine with the level countries\*." Sauffure, in a part of his work, not published when Dr Hutton wrote this passage, has attested the generality of the fact with respect to the whole Alps, from the Tyrol to the Mediterranean: "Un fait que l'on observe sans aucune exception, ce sont les amas de débris, sous la forme de blocs, de breches, de poudingues, de grés, de sable, ou amoncelés, et formant des montagnes, ou des collines, dispersée sur le bord extérieur, ou même dans les plains qui bordent la chaîne des Alpes †."

This passage is perfectly decisive as to the generality of the fact, that the Alps, from the Tyrol to the Mediterranean, are bordered all round by pudding-stones or breccias. At the same time, it is necessary to remark, that M. Sauffure, by enumerating loose blocks and sand, along with pudding-stones, breccias and grit, confounds together things which are extremely different, and  
which

---

\* Theory of the Earth, vol. i. p. 448.

† Voyages aux Alpes, tom. iv. § 2330.

which have had their origin at periods extremely remote from one another. The consolidated rocks of breccia, pudding-stone and grit, though they are indications of waste, have received their present character at the bottom of the sea: the loose blocks of stone, the sand and gravel, on the other hand, are the effects of the waste now going forward on the surface of the land, and are the materials out of which rocks of the three kinds just mentioned may hereafter be composed. If so skilful a mineralogist as Saussure is guilty of such inaccuracy, it must be ascribed to the confusion necessarily arising from the system which he followed, and not to his own want of discrimination.

187. The same phenomenon, of a breccia circumscribing the primary mountains, is met with in Scotland; and the Grampians, wherever they are bounded by secondary strata, whether on the south or north, afford examples of it. The breccia generally consists of the fragments of the primary rock, most commonly rounded, but sometimes also angular, united by a cement of secondary formation, and the whole disposed in horizontal beds. It was on the constancy of this accompaniment of the primary strata, and on the great quantity of highly polished gravel often included in these breccias, that Dr Hutton grounded the hypothesis of the double raising  
O 2 up

up and letting down of the ancient strata. See § 43.

188. As the spots where the primary and secondary rocks may be seen in contact with one another are of great importance in geology, and present to the senses the most striking monuments of the high antiquity and great revolutions of the globe, it may be useful to point out such of them as have been observed in this island. To those which Dr Hutton has described, I have a few more to add, the result of some geological excursions, which I made in company with the Right Honourable Lord WEBB SEYMOUR, to whose assistance I have been much indebted in the prosecution of these inquiries.

189. The most southern junction which we observed is at Torbay, where the ancient schistus which prevails along the coast, from the Land's End to that point, receives a covering of red horizontal sandstone, the same which composes the greater part of Devonshire. The spot where the immediate contact is visible, is on the shore, a little to the south of Paynton; and one circumstance, which among many others serves to distinguish the different formation of the two kinds of rock, is, that the schistus, which is elevated here at an angle of about  $45^{\circ}$ , is full of quartz veins, which veins are entirely confined

finer to it, and do not, in as far as we could observe, penetrate into the sandstone, in a single instance. It is probable, that on the north shore of the bay, the same line of junction is visible: we saw it at Babicomb Bay, still more to the northward.

190. From this place, the secondary strata of different kinds prevail without interruption, along the coast of the British Channel, and of the German Ocean, as far as Berwick upon Tweed, and for some miles beyond it. The sea-coast then intersects a primary ridge, the Lammermuir Hills, which traverses Scotland from east to west, uniting, near the centre of the country, with the metalliferous range of Leadhills, and afterwards with the mountains of Galloway. The section which the sea-coast makes of the eastern extremity of this ridge, is highly instructive, from the great disturbance of the primary strata, and the variety of their inflexions. The junction of these strata with the secondary, on the south side, is near the little sea-port of Eyemouth, but the immediate contact is not visible.

On the north side of the ridge, the junction is at a point called the *Siccar*, not far from Dunghlas, the seat of Sir James Hall, Baronet. By being well laid open, and dissected by the working of the sea, the rock here displays the relation between the two orders of strata to great advantage.

advantage. Dr Hutton himself has described this junction; *Theory of the Earth*, vol. i. p. 464.

191. From the point just mentioned, the secondary strata continue as far as Stonehaven, where the southern chain of the Grampian mountains is intersected by the sea-coast. Here a great mass of pudding-stone appears to lie on the primary strata, but their immediate contact has not been observed.

192. Going along the coast toward the north, the next junctions which we saw were on the shore, one near Gardenston, and another near Cullen, in Banff-shire. The latter is very distinct; it is about a mile to the westward of the rocks called *The Three Kings*, where a red sandstone, the lower beds of which involve much quartz gravel, lies horizontally upon very regular, upright, and highly indurated strata. Some of these strata are micaceous, and others of the granulated quartz, mentioned in § 152.

193. This last is, I believe, the most northern junction which has been observed in our island. The western coast furnishes several more, which however are not all visible. The line of separation, between the primary schistus of the Grampians and the sandstone which covers it, is intersected at its western extremity by the Frith of Clyde, not far from Ardencaple in Dunbartonshire. The two kinds of stone can be  
traced



traced within a few yards of each other, but not to the actual contact: the beds of sandstone nearest the schistus form as usual a breccia, loaded with fragments of the primary rock. The secondary rock, which begins here, continues for about fifty miles south, to Girvan in Ayrshire, where the primary schistus again rises up, but is not seen in contact with the secondary. It extends to the Mull of Galloway and the shores of the Solway Frith.

The Isle of Arran, however, not far distant from this part of the coast, contains a junction at its northern extremity, where secondary strata of limestone lie immediately on a primary micaceous schistus. This is described by Dr Hutton, and was the first phenomenon of the kind which he had an opportunity of examining\*. The junction is visible but at one spot, and is not seen so distinctly as in some of the instances just mentioned; but the great quantity of pudding-stone near it, renders it more interesting than it would be otherwise. As the greater part of this little island is surrounded by secondary strata, other junctions might be expected to be visible.

194. On the coast of England and Wales, from the Solway Frith to the Land's End, though there are several alternations from secondary to pri-

O 4

mary

---

\* Theory of the Earth, vol. i. p. 429.

mary strata, I know not that any of them have been observed. At St Bride's Bay, in Pembrokeshire, the primary and secondary strata are seen very near their junction; but the precise line I believe is not visible. The coal-pits in the secondary strata, approach here within a few hundred yards of the primary. The secondary strata which commence at this place, occupy both sides of the Bristol Channel, and meet the Cornish schistus, which extends across the north of Devonshire to the Quantock Hills, in a line that may be looked for on the sea-coast, somewhere between Watchett and Minehead.

195. Besides the sea-coast, the beds of rivers may be expected to afford information on this subject. To the instances I have mentioned, I have accordingly two others from the inland country to be added. One of them is from the river Jed, a little way above Jedburgh, where the secondary strata are seen lying horizontally on the primary, a section of both being made by the bed of the river. The phenomena here are very distinct, and strongly marked: Dr Hutton has described and represented them in a plate\*. He has mentioned another junction, not far from this, which he saw in the Tiviot. Both these belong to the same primary ridge with the Siccar Point.

196. I

---

\* Theory of the Earth, vol. i. p. 430.; also plate 3.

196. I shall mention only one other, which was discovered by Lord Webb Seymour and myself, at the foot of the high mountain of Ingleborough, in Yorkshire. As we went along the Askrig road from Ingleton, about a mile and a half from the latter, an opening appeared in the side of the hill, on the right, about one hundred yards from the road, formed by a large stone, which lay horizontally, and was supported by two others, standing upright. On going up to the spot, we found it was the mouth of a small cave, the stone lying horizontally, being part of a limestone bed, and the two upright stones, vertical plates of a primary argillaceous schistus. The limestone bed, which formed the roof of the cave, was nearly horizontal, declining to the south-east; the schistus nearly vertical, stretching from north-west by west, to south-east by east. The schistus, though close in contact with the limestone, seemed to contain nothing calcareous, and did not effervesce with acids in the slightest degree.

As this cave is at the foot of Ingleborough, a cold wind,  $24^{\circ}$  below the temperature of the external air, which issued from the mouth of it, might very well be supposed to come from the inmost recesses of that mountain. Ingleborough, which consists entirely of strata of limestone and grit, nearly horizontal, and alternating with one another, rises to the height of 1800 or 2000 feet  
above

above the spot where we now stood. This, I believe, is the greatest thickness of secondary strata that has ever been observed incumbent on the primary, and it is therefore a geological fact highly deserving of attention. The country all round, to a very great extent, is composed of limestone, with a few beds of grit interposed, and forming, beside Ingleborough, some other high mountains, such as Wharnside and Pennigant, all resting, it is probable, on the same foundation.

At the spot just described, no breccia appeared to be interposed between the primitive and secondary rock ; but we found a breccia at another point of the same junction, not far distant. This was at a cascade, in the river Greata, called Thornton Force, about two miles and a half from the place just mentioned. The Greata here precipitates itself from a horizontal rock of limestone ; and, after a fall of about eighteen or twenty feet, is received into a basin which it has worked out in the primary schistus. This schistus is in beds almost perpendicular ; it exactly resembles that which has just been described, and stretches nearly in the same direction. On the south side of the river a breccia was seen, lying upon the schistus, or rather, it might be said, that the lowest beds of limestone contained in them many rounded fragments of stone, which, on comparison,

parison, resembled exactly the schistus underneath. The primary rock itself is here seven or eight hundred feet above the level of the sea.

The same schistus, somewhat lower down the valley, and nearer to Ingleton, appears in large quantities, and is quarried for slate. Here, however, the immediate junction of the limestone and schistus does not appear.

I have dwelt longer on the description of these appearances than on any others of the same kind, because, from the great mass of secondary strata which here covers the primary, the circumstances are such as we cannot expect to see very often exemplified.

197. The Lakes of Cumberland are much visited by travellers; and it may be worth remarking, on that account, that, as the site of these lakes is a patch of primary country, bounded on all sides by secondary, so, in the rivers that run from the lakes, such junctions as we are now treating of may be expected to be found. Under Dun-Mallet, on the side toward Ulles Water, we observed a breccia, which was in horizontal layers, and seemed to lie on the primary schistus, so that the whole hill is perhaps a piece of more indurated breccia, or secondary rock, which has resisted the wearing and washing down of the rivers better than the rest.

198. After ascertaining the fact of the disturbance of the strata, and their removal from their  
original

original position, it is of consequence to inquire into the direction of the force by which these changes have been produced. Now, if the disturbed or elevated strata, were every where in planes, without bending or sinuosity, it might perhaps be hard to determine, whether that force had acted in the direction of gravity, or in the opposite. Either supposition would account for the appearances; and, as gravity is a known force, providing we can find some place fit to receive the matter impelled downward by it, its action would furnish the most probable solution of the difficulty.

It is on this principle that the Neptunian system proceeds, imagining, that certain great caverns or vacuities having been opened in the interior of the globe, a great part of the waters which formerly covered its surface, retired into them, and much of the solid rock also sunk down at the same time. In this way, one extremity of a stratum has been elevated, while the other has been depressed, and a certain inclination to the horizon has been given to the whole of it. Thus one cause serves two purposes; the vacuities in the interior of the earth account, both for the depression of the sea, and the elevation of the land; and the Neptunists, if the phenomena were all such as have been now stated, might boast of a felicity of explanation, not very usual in their system.

But

But this appearance of success vanishes, when the elevation and disturbance of the strata are more minutely examined, and are found to include waving and inflexion, in a great variety of forms. It then becomes evident, that the beds of rock, at the time when they were disturbed from their horizontal position, had not their present hardness and rigidity, but were, in a certain degree at least, soft and flexible. Without these qualities, they could not have received, as they have often done, the curvature of a circle, not many feet, nay, not many inches, in diameter; nor could they have been bent into superficies, with their curvature in opposite directions, so that the same surface is in one part convex, and in another concave, on the same side, with a line of contrary flexure interposed. These are appearances, not reconcilable with the mere falling in, and breaking down of indurated rocks.

199. The inflexions and wavings that we are here speaking of, though not peculiar to the primary strata, are found most frequently among them, and are perfectly familiar to every one who has travelled among mountains with any view to the study of geology. The following are a few instances of this phenomena, out of a great number which might be produced.

Saussure,

Sauffure, in describing the rout from Geneva to Chamouny, mentions many remarkable instances of the bending of the strata, and particularly where the small stream of Nant d'Arpenaz forms a cascade, by falling over the face of a perpendicular limestone rock. The strata of this rock are bent into circular arches, extremely regular, and with their concavity turned to the left. What deserves particularly to be remarked, is, that a mountain behind the cascade has its strata bent in a direction opposite to the former, or with their concavity to the right. There is no doubt that the strata of both rocks are the same, so that a vertical section of them would give a curve, in the figure of an S\*. These circumstances are mentioned by Sauffure, and from them we may infer this other property of these strata, that their section by a horizontal plane, must exhibit a system of straight lines, probably all parallel to one another.

The same mineralogist describes the calcareous strata which compose the mountain Axenberg, on the side of the Lake of Lucerne, as having from top to bottom of the mountain the form of the letter S compressed (*écrasée*), with their curvature in some places very great. These inflexions

---

\* Voyages aux Alpes, vol. i. § 472. ; also, Theory of the Earth, vol. ii. p. 30.



ions are repeated several times, and often in contrary directions; the layers are sometimes broken, where their curvature is greatest\*.

On the side of the same lake, is another instance of bent strata, in a mountain, of which the beds are horizontal in the lower part, but are bent at one end upwards, in the form of the letter C. The horizontal part is of great extent, and the rock is also calcareous †.

The *Montagne de la Tuile*, near Montmelian, receives its name from the beds of rock being incurvated in form of a tyle ‡. Among secondary mountains, the same kind of phenomena are observed, though less frequently, and with less variety of inflexion. The chain of Jura is secondary, and the beds which compose it are of limestone, or of grit: they are bent in such a manner, that in a transverse section of the mountain, each layer would have the figure of a parabola §.

200. The Pyrenees furnish abundance of phenomena of the same kind, as we learn from the *Essai sur la Mineralogie des Pyrénées*. The  
calcareous

---

\* Voyages aux Alpes, tom. iv. § 1935.

† *Ibid.* § 1937.

‡ *Ibid.* vol. iii. § 1182, and plate i.

§ *Ibid.* tom. i. § 334.

calcareous strata of the valley of Aspe, represented plate v. of that work, deserve particularly to be remarked.

201. Our own island abounds with examples of the bending and inflexion of the strata, especially the primary, and many of them very much resembling those in the Alpes and Pyrenees. On the top of the mountain of *Ben-Lawers*, in Perthshire, there is a rock, the face of which exhibits a section of a great number of thin equidistant layers, bent backwards and forwards, like those described by Saussure; and this unequivocal proof of the rock having once existed in the state of a flexible and tenacious paste, is rendered more striking, by the great elevation of the spot, and the ruggedness and induration, both of the stone itself, and of every thing that surrounds it. Many other mountains in this tract consist of a schistus, which is talcose rather than micaeous, and subject, in a remarkable degree, to the sort of sinuosity and inflexion here treated of.

The appearances of the primary strata on the coast of Berwickshire, have been already mentioned, as affording much valuable instruction in geology. They also exemplify the waving and inflexion of the strata on a large scale, and with great variety. A section of some of them

is given by Dr Hutton, in his *Theory of the Earth*, vol. i., from a drawing made by Sir James Hall. The nature of the curve superficies into which the schistus is bent, is the better understood from this, that, besides transverse sections from north to south, the deep indentures which the sea has made, and the projecting points of rock, exhibit many longitudinal sections, in a direction from east to west.

202. The dock-yards at Plymouth are in several places cut out of a solid rock of primary schistus, singularly incurvated. The inflexions are seen there to great advantage, being exhibited in three sections, at right angles to one another, transverse, longitudinal and horizontal.

203. From these instances, to which it were easy to add many more, two conclusions may be drawn. The first of these is very obvious, viz. that the strata must have been pliant and soft when they acquired their present form. The bending of an indurated bed of stone into an arch of great curvature, and without fracture, as in the preceding examples, is a physical impossibility. Sauffure has indeed observed a fracture to accompany the bending, in one or two cases; but it is an uncommon phenomenon, and, where it happens, must no doubt be understood to indicate an imperfect flexibility. Now, if it be granted that the strata were at any time

P

soft

soft and flexible, since their complete formation, it will be found impossible to deny their having been softened by the application of heat.

204. The second conclusion, alluded to above, results from a property, which belongs very generally, if not universally, to the inflexions of the strata. This consists in their curvature being simple, or in one dimension only, like a cylindric superficies, not double, or in two dimensions, like the superficies of a sphere or spheroid. This may be otherwise expressed, by saying, that the sections of the bent strata, by a horizontal plane, are straight lines, parallel to one another. On this account, every such stratum seems as if it were bent over an axis, and the axes of all these different bendings, for a great extent of country, are nearly parallel.

The truth of this is evident, where the strata are seen both transversely and longitudinally. It holds remarkably of the primary schistus on the coast of Berwickshire; where the beds of rock, if cut transversely, by a vertical plane, exhibit the figures of very complicated curves, with various *maxima* and *minima*, and points of contrary flexure; but, if they are cut by a horizontal plane, the section will produce nothing but straight lines, nearly parallel.

205. The

205. The constancy of the direction of the primary strata, when estimated by their intersection with the horizontal plane, is often very remarkable. Their elevation and flexure are subject to great and sudden changes, so as to pass not only from greater to less, but from one side to the opposite, within a small distance; but the horizontal line in which they *stretch*, usually preserves the same bearing to a great extent. The general direction of the primary strata, in the south part of Scotland, is from E. N. E. to W. S. W.; and the same is nearly true of those which compose the ridge of the Grampians on the north, and the hills of Cumberland and Westmoreland toward the south, though between the schistus of these three tracts, there is no communication at the surface, each being entirely separated from the one next it, by the interposition of secondary strata. I have already mentioned the observations of Lord Webb Seymour and myself, at the foot of Ingleborough; and it appears from them, that the vertical schistus on which that mountain rests, though it still preserves an eastern and western direction, varies several points from that of the more northern strata. The strata of Wales return more to the first-mentioned direction, and those of Devonshire and Cornwall agree with it very nearly. In all this, it will be easily con-

ceived, that I do not mean to speak with absolute precision, or to deny the existence of great local irregularities. The result given is only a kind of average, deduced from observations hardly susceptible of great exactness, and not yet sufficiently multiplied to give to the conclusion all the accuracy it may attain.

206. This tendency of the primary strata to take a uniform direction, has also been observed in other countries. Sauffure remarked in the Alps, that the beds of schistus are generally parallel to the chains of mountains composed of them\* ; and this remark is probably applicable to all mountains consisting of primary strata. The general direction, therefore, of the schistus of the Alps, must be confined between W. 10° S. and W. 40° S. In the Pyrenees, the direction of the strata is about W. N. W †. If Sauffure's rule may be depended on, the schistus of the Altaic, and most of the other great chains in the old continent, are in directions that run considerably to the south of west. The Ourals, and perhaps some other of the northern chains, are however entirely different. In the Ourals, as we learn not only from the general direction of the chain, but from a section of it in the 10th volume

---

\* Voyages aux Alpes, tom. i. § 577.

† Essai sur le Mineralogie des Pyrenées.

lume of the Nova Acta of Petersburg, (tab. 12.), the direction of the strata is nearly from N. to S. This last is probably the direction in the great chains of South America; so that the uniformity of direction in the primary strata, which some mineralogists would extend to those of the whole earth, is certainly imaginary, though there can be no doubt that it extends over very large portions of the earth's surface\*.

207. The

---

\* It is perhaps unnecessary to observe, that the two propositions, that the intersections of the strata with the horizon are parallel lines; and that they are lines which preserve the same bearing with respect to the points of the compass; are nearly the same thing for tracts of moderate extent, but for large portions of the earth's surface are extremely different. If, for instance, the belt of primary vertical schistus, which traverses the south of Scotland, were to be produced eastward in the same plane, from its northern extremity, where its direction is E. N. E. and its latitude  $55^{\circ}.57'$ , it would cut the meridian always less obliquely as it advanced, till, having increased its longitude about  $26^{\circ}.28'$ , it would be at right angles to the meridian, and its direction of consequence due east and west. This would happen in the parallel of  $58^{\circ}.51'$ , (on the shore of the Gulf of Finland, near Revel), the strata being now extended about 880 G. miles from the Siccar Point. Conversely, vertical strata, having the same bearing with respect

207. The tendency of the primary strata to remain straight in the horizontal direction, and to be bent in the vertical, is a phenomenon which points very directly to the causes from whence it has arisen. A surface of simple curvature, or a surface straight in one direction, is what

---

respect to the meridian, may be in planes very much inclined to one another. A stratum which bears east and west in Cornwall, and one that does the same at the east end of the Altaic chain, will be in planes, which, if produced, would cut one another at right angles. All this is sufficiently plain from the doctrine of the sphere, and is mentioned here, merely as a caution to prevent too hasty conclusions from being drawn from any correspondence of bearing among the strata of remote countries.

For the sake of those who would deduce the medium bearing of any body of strata from a number of observations, it may be proper to take notice, that the true average is not to be found by simply taking an arithmetical mean among all the observations. A more exact way is to work by the traverse table, as in keeping a ship's reckoning, (supposing the distance run to be always unity), and to compute from the observed bearings the amount of all the southing or northing, and also of all the easting or westing. The sum of all the latter, divided by the sum of all the former, is the tangent of the angle which the general direction of the strata makes with the meridian.



what the application of forces to different points of a plane, which is flexible, though with a certain degree of rigidity, will naturally produce. The supposition, therefore, that these strata were once flat and horizontal, and were impelled upward from that situation before they had become rigid or hard, will explain their having the kind of curvature which removes them as little as possible from their original condition. But no other hypothesis affords any reason why they should have that curvature more than any other. From the falling in of roofs of caverns, we might expect fracture and dislocation, without any order or regularity; but certainly no bending or sinuosity, nor any symmetrical arrangement. If, as some mineralogists allege, the curvature, as well as inclination of the strata, arose from the irregularities of the bottom on which they were deposited, why is the former in one dimension only, and why is it not in every direction, like that of hills and valleys, or the actual surface of the earth? Or, lastly, if the whole structure of the primitive mountains is an effect of crystallization, and if these mountains are now such as they have ever been from the time of their consolidation, whence is it, that, in their bendings the law just mentioned is so constantly observed? Indeed, the idea of ascribing the inflexions of the strata to crystallization, though suggested

gested by Sauffure \*, and since become a favourite system with several mineralogists, appears to me in the highest degree unsatisfactory and illusive. The purpose for which crystallization is here introduced, is not to give a specific figure to a particular substance, but to arrange the substances which it has formed and figured, according to certain rules; a work which we know not how it is to perform, and in which we have no experience of its power. Accordingly, this principle does not account, in any way whatever, for the circumstances which attend the inflexion of the strata, for the simple curvature which they affect, nor for that parallelism of their layers, which, in all their bendings, is so accurately preserved. It does, indeed, so little serve to explain these facts, that, were the appearances completely reversed; did the strata assume the most complex, instead of the most simple curvature; instead of equidistant, were they converging, or alternately receding and approaching to one another; the theory of crystallization might be equally applied to them. The state of the phenomena is a matter of perfect indifference to such a theory as this: all things are explained by it with the same facility; the straight and  
the

---

\* Voyages aux Alpes, tom. i. § 475.

the crooked, the square and the round, the moveable and the immoveable. Is it not evident that such an explanation is a mere word ; or, if any thing more than a word, an expression of our ignorance, so awkward and indirect, as to deprive us of whatever credit might have been gained by a plain and candid avowal of it ?

It should never be forgotten, that a theory which accounts for *any thing*, and a theory which accounts for *nothing*, stand precisely on the same footing, and ought to be banished from all parts of philosophy, as they have been from those sciences which are justly honoured with the name of accurate. The animated orbs of Aristotle, and the vortices of Des Cartes, have long ceased to be mentioned in physical astronomy ; the first, because they accounted for every thing alike ; the second, because, when they accounted for one thing, they never could be made to account for another. Both theories, therefore, have very properly been rejected ; and, when geology shall undergo a similar purification, the principle we have been considering will not be the only sacrifice required of the Neptunian system.

208. An appearance observed in some kinds of primary schistus, which clearly indicates their deposition by water, and in planes very different from those in which we now see them, though it might have been introduced before, is also  
much

much connected with the present argument. This appearance consists of small wavings or undulæ on the surface of the plates of schistus, precisely similar to those marks which are left by the sea on a gently inclining beach of sand, at the ebbing of the tide. All the species of schistus do not seem to afford instances of these wavings. The rocks which do so, are, I think, chiefly of the argillaceous kind, but often highly indurated; so that the laminæ containing the impressions are not to be torn asunder but with great difficulty. Instances of it abound in the schistus of Berwickshire, and are also not unfrequent in that of Galloway. All must agree about the agent which produced these marks; it could be no other than the sea; but it must have been the sea acting on loose, small and round particles, lying on a surface which was nearly horizontal.

209. Dr Hutton's theory is no where stronger, than in what relates to the elevation and inflexion of the strata; points in which all others are so egregiously defective. The phenomena to be connected are here extremely various, and even in appearance contradictory: the horizontality of one part of the strata; the inclined or vertical position of another; the perfect planes in which one set are extended; the breaking and  
dislocation

dislocation found in a second ; the inflexion and sinuosity of a third ; and almost every where the utmost rigidity and induration, combined with appearances of the greatest softness and flexibility ; the preservation of a parallelism of superficies in the midst of so much irregularity, and the assumption of a determinate species of curvature, under circumstances the most dissimilar ; all these appearances were to be connected with one another, and with the consolidation of the strata, and this is done by the twofold hypothesis, of aqueous deposition, and the action of subterraneous heat. When these circumstances are fairly considered, and when the shifts which other systems are put to on this occasion are remembered, I think it will be granted, that few attempts at generalization have been more successful, than that which is here made by the Huttonian Theory.

210. To the fact of the elevation of the strata, the study of geology is much indebted. The stratified form of a great proportion of the earth's surface, gives to minerals that organization and regularity, which makes their disposition an object of science, and their inclined position serves to bring that organization into view, from far greater depths than we can ever reach by artificial excavations. If, for instance, the termination of strata, that make with the horizon

an

an angle of  $30^\circ$ , lying one over another, is seen for a horizontal distance of two miles; then it is certain, that if these strata have that extent under ground, which may be reasonably supposed, the thickness of the whole mass, measured by a line perpendicular to its stratification, is half the horizontal distance, or amounts to one mile. It would also require a pit to be sunk from the uppermost of these strata, to the depth of  $(2 \text{ miles} \times \tan 30^\circ, =) 6093$  feet, before it could intersect the undermost; and therefore, if we suppose the same stratum to preserve the same character for the extent of some miles, we obtain the same information from inspecting the edge-seams, and see in reality as far into the bowels of the earth, as if we had sunk a perpendicular shaft to the depth of 6000 feet.

In general, the length of the horizontal line drawn across the strata, from the lowest in position to the highest, multiplied into the sine of the inclination of the strata to the horizon, gives the thickness of the whole, measured perpendicularly to the plane of the stratification: and the same horizontal distance, multiplied into the tangent of the inclination, gives the actual depth at which the lowest stratum would meet a perpendicular to the horizon, drawn from the highest extremity of the upper stratum.

In

In many cases, the extent of stratified materials admitting of such an examination as this, is much greater than has now been supposed. M. Pallas describes a range of hills on the south-east side of the peninsula of the Tauride, which is cut down perpendicularly toward the sea, and offers a complete section of the parallel beds of a primary, or, as he calls it, an ancient limestone, inclined at an angle of  $45^{\circ}$  to the horizon; and this section continues for the length of 130 *versts*, or about 86 English miles. The beds are so regular, that M. Pallas compares them to the leaves of a book\*. The height of these hills does not exceed 1200 feet, but the real height of the uppermost stratum above the undermost, is  $86 \times \sqrt{\frac{1}{2}} = 86 \times \frac{5}{7} = 61$  miles nearly.

If therefore we conceive that there is no shift in all this great system of strata, we in reality are enabled, by means of it, to see no less than 61 miles into the interior of the earth, nearly a 65th part of the radius of the globe. It is true, that we can hardly suppose so great a body of strata to have been raised without shifting, so that we must diminish this depth considerably; but were it reduced even to one-half, it will

---

\* See Nova Acta Acad. Petropol. tom. x. (1792,) p. 257.

will appear, that men see much farther into the interior of the globe than they are aware of, and that geologists are reproached without reason for forming theories of the earth, when all that they can do is but to make a few scratches on its surface. Art indeed can do little more; but nature supplies the deficiency, and makes discoveries to the attentive observer, on the same great scale with her other operations.

The simplest account that can be given of the vast body of parallel and highly inclined strata just mentioned, is, that it consists of the ends of horizontal strata, or of strata not greatly inclined, that have been forced up when they were all soft and flexible. This is a much more conceivable supposition than Pallas's, viz. that the greater part of this mass has sunk down into some vast cavern in the interior of the earth.

NOTE



## NOTE XIII. § 53.

*Metallic Veins.*

211. The large specimens of native iron found in Siberia and Peru, mentioned above, § 51., are among the most curious facts in the natural history of metals. It has been doubted, however, by some, whether they really belong to natural history, or are not rather to be accounted artificial productions. If they had been found in the heart of rocks, or in the midst of metallic veins, no doubt of this sort could possibly have been entertained; but, as they lie quite on the surface, in the middle of flat countries, and at a distance from any known vein of metal, the conjecture that they may be artificial, and the remains of the iron founderies of ancient and unknown nations, is at first sight not entirely destitute of probability. This probability, however, will appear to be the less, the more carefully the specimens are examined. The metal is too perfect, and the masses too large, to have been melted in the furnaces, or to have been transported by the machinery, of a rude people. The specimen in South America weighs 300 quintals, or about 15 tons, and is  
soft

soft and malleable\*. The Siberian specimen, described by Pallas, is also very large; it is soft and malleable, and full of round cavities, containing a substance, which, on examination, has been found to be chrysolite †. Now, it is certainly quite impossible, that, in an artificial fusion, so much chrysolite could have come by any means to be involved in the iron; but, if the fusion was natural, and happened in a mineral vein, the iron and the chrysolite were both in their native place, and their meeting together has nothing in it that is inexplicable.

212. Some circumstances in the description of the specimen in South America, such as the impressions of the feet of men and of birds on its surface, are not to be accounted for on any hypothesis, and certainly require more careful investigation. It is said, that this iron is very little subject to rust, and the analysis of a piece of it by PROUST makes it probable, that it owes this quality to its union with nickel ‡. It appears, also, that the country of Chaco, where this specimen was found, affords many others of the same kind, one of which is mentioned in the description above referred to. That  
country

---

\* Phil. Transf. 1788. p. 37. also p. 183, &c.

† Kirwan's Mineralogy, vol. ii. art. Native Iron.

‡ Annales de Chimie, tom. xxxv. Messidor, p. 47.

country lies on the east side of the Plata, and is a plain, extremely level, and of vast extent; without any appearance of mineral veins; but such veins may nevertheless exist undiscovered, in a tract subject to periodical inundations, and where the native rock is covered with alluvial earth and gravel to a great depth. The veins may be washed away, and the more durable substances, such as those pieces of native iron, may be left behind; and, though they must be of a formation extremely ancient, according to this hypothesis, they may not have been very long on the surface.

213. Specimens of native iron have been found, less remarkable than the preceding for their size, but in circumstances that excluded all idea of artificial fusion. Of this sort was MARGRAAF'S specimen of native iron, the first of the kind that was known; it consisted of small bits of soft and malleable iron, found in the heart of a brown iron-stone\*. This makes it certain, that native iron is a natural production, and the mere circumstance of great magnitude, in the specimens before mentioned, does not entitle us to doubt of their having that same origin. It is a circumstance, besides, not in the least material to this argument; the smallest  
Q piece

---

\* Kirwan's Mineralogy, vol. ii. p. 156.

piece of native iron being as much a proof of fusion as the greatest; and the specimen of Margraaf being just as conclusive in favour of the Huttonian Theory, as those of Pallas or De Celis, supposing their reality as mineral productions to be completely established. A metal malleable and ductile, in ever so small a quantity, cannot be the result of precipitation from a menstruum, without a very particular combination of circumstances. Such a metal, on the other hand, can be readily produced by igneous fusion; so that here the negative and affirmative parts of the inductive argument may both be regarded as complete.

214. Mr Kirwan, in order to account for the magnitude of the two large specimens mentioned above, supposes, that small pieces of native iron (about the formation of which he appears to have no difficulty), have been originally agglutinated by petroleum, and left bare, when the surrounding stony or earthy masses either withered or were washed off\*. This is no doubt the most singular of all the opinions which have been advanced on the subject; and, as it borrows nothing from analogy, it admits of no proof, and requires no refutation. None but a chemist of eminence could have ventured with  
impunity

---

\* Geol. Essays, p. 405.

impunity on an assertion so inconsistent with all the phenomena and principles of his science.

215. A remark of the same author, on the subject of the native gold found in the county of Wicklow in Ireland, is entitled to more attention. "That these lumps of native gold," he says, "were never in fusion, is evident from their low specific gravity, and the grains of sand found in the midst of them. I found the specific gravity of a lump of the size of a nutmeg to be only 12800, whereas, after fusion, it became 18700\*."

This argument is plausible; but, I think, nevertheless inconclusive. The sand found in the gold, accounts, at least in part, for its lightness. It is only by repeated fusions that any of the metals is brought to its utmost purity and highest specific gravity; and on no supposition can the melting of gold in the mineral regions, be very likely to separate it from heterogeneous substances. That quartz sand should be found in it, after such a process, is naturally to be expected. The impressions which the quartz crystals have left on the Wicklow gold, would be received as a full proof of the fusion of that metal, if geologists always regulated

Q 2

lated

---

\* Geol. Essays, p. 402.

lated their theories by the principles which determine the belief of ordinary men.

216. Don Rubin de Celis, in the paper referred to above, mentions some masses of silver found at Quantajaia, and also some dust of platinum, in terms that excite a strong desire to have more information concerning them. They are considered by him as effects of volcanic fire; so we may conclude, that they contain evident marks of fusion, and would in this system be ascribed to that heat, from which volcanic fire is but a partial and accidental derivation.

217. The state also in which gold and silver are often found pervading masses of quartz, and shooting across them in every direction, furnishes a strong argument for the igneous origin, both of the metal and the stone. From such specimens, it is evident, that the quartz and the metal crystallized, or passed from a fluid to a solid state, at the same time; and it is hardly less clear, that this fluidity did not proceed from solution in any menstruum: For the menstruum, whether water or the *chaotic fluid*, to enable it to dissolve the quartz, must have had an alkaline impregnation; and, to enable it to dissolve the metal, it must have had, at the same time, an acid impregnation. But these two opposite qualities could not reside in the same subject; the acid and alkali would unite together, and,  
if

if equally powerful, form a neutral salt, (like sea-salt), incapable of acting either on the metallic or the siliceous body. If the acid was most powerful, the compound salt might act on the metal, but not at all upon the quartz; and if the alkali was most powerful, the compound might act on the quartz, but not at all on the metal. In no case, therefore, could it act on both at the same time. Fire or heat, if sufficiently intense, is not subject to this difficulty, as it could exercise its force with equal effect on both bodies.

218. The simultaneous consolidation of the quartz and the metal is indeed so highly improbable, that the Neptunists rather suppose, that the ramifications in such specimens as are here alluded to, have been produced by the metal diffusing itself through *rifts* already formed in the stone\*. But it may be answered, that between the channels in which the metal pervades the quartz, and the ordinary cracks or fissures in stones, there is no resemblance whatever: That a system of hollow tubes, winding through a stone, (as the tubes in question, must have been, according to this hypothesis, before they were filled by the metal), is itself far more inconceivable than the thing which it is intended to explain;

Q 3

and

---

\* Geol. Essays, p. 401.

and lastly, that if the stone was perforated by such tubes, it would still be infinite to one that they did not all exactly join, or inosculate with one another.

219. The compenetration, as it may be called, of two heterogeneous substances, has here furnished a proof of their having been melted by fire. The inclusion of one heterogeneous substance within another, as happens among the spars and drufens, found so commonly in mineral veins, often leads to a similar conclusion. Thus, from a specimen of chalcedony, including in it a piece of calcareous spar, Dr Hutton has derived a very ingenious and satisfactory proof, that these two substances were perfectly soft at the same time, and mutually affected each other at the moment of their concretion\*.

Each of these substances has its peculiar form, which, when left to itself, it naturally assumes; the spar taking the form of rhombic crystals, and the chalcedony affecting a mammalated structure, or a superficies composed of spherical segments, contiguous to one another. Now, in the specimen under consideration, the spar is included in the chalcedony, and the peculiar figure of each is impressed on the other; the angles and planes of the spar are indented into the chalcedony,

---

\* Theory of the Earth, vol. i. p. 93.



dony, and the spherical segments of the chalcodony are imprinted on the planes of the spar. These appearances are consistent with no notion of consolidation that does not involve in it the simultaneous concretion of the whole mass; and such concretion cannot arise from precipitation from a solvent, but only from the congelation of a melted body. This argument, it must be remarked, is not grounded on a solitary specimen, (though if it were it might still be perfectly conclusive), but on a phenomenon of which there are innumerable instances.

220. According to this theory, veins were filled by the injection of fluid matter from below; and this account of them, which agrees so well with the phenomena already described, is confirmed by this, that nothing of the substances which fill the veins is to be found any where at the surface. It is not with the veins as with the strata, where, in the loose sand on the shore, and in the shells and corals accumulated at the bottom of the sea, we perceive the same materials of which these strata are composed. The same does not equally hold of metallic veins: “Look, says Dr Hutton, into the sources of our mineral treasures? Ask the miner from whence has come the metal in his veins? Not from the earth or air above, nor from the strata which the vein traverses: these do not contain an atom

of the minerals now considered. There is but one place from whence these minerals may have come ; this is the bowels of the earth ; the place of power and expansion ; the place from whence has proceeded that intense heat, by which loose materials have been consolidated into rocks, as well as that enormous force, by which the regular strata have been broken and displaced\*.”

221. The above is a very just and natural reflection ; but if, instead of interrogating the miner, we consult the Neptunist, we will receive a very different reply. As this philosopher never embarrasses himself about preserving a uniformity in the course of nature, he will tell us, that though it may be true, that neither the air, the upper part of the earth's surface, nor even the sea, contain at present any thing like the materials of the veins, yet the time was when these materials were all mingled together in the chaotic mass, and constituted one vast fluid, encompassing the earth ; from which fluid it was, that the minerals were precipitated and deposited in the clefts and fissures of the strata.

222. It is alleged, in proof of this hypothesis, that mineral veins are found to be less rich as they go farther down, whereas they ought to be richer, if they were filled by the projection of melted

---

\* Theory of the Earth, vol. i. p. 130.

melted matter from below. But the fact, that mines are less rich as they descend farther, though it may hold in some instances, is not general, and may therefore be supposed to arise from local causes, such as are, in respect of us, accidental, and beyond the limits to which our theories can be expected to reach. Thus the mines of Mexico and Peru are said to be subject to the preceding rule; but in the mines of Derbyshire and Cornwall, the very contrary is understood to take place. Besides, what we are pleased to call the riches of a mine, are riches relatively to us, and relatively to a distinction which nature does not recognise. The spars and veinstones which are thrown out in the rubbish of our mines, may be as precious in the eyes of nature, as conducive to the great objects of her economy, and are certainly as characteristic of mineral veins, as the ores of silver or gold, to which we attach so great a value. Unless the former are in smaller quantity, or less highly crystallized at great than at small depths, which I believe is not alleged, no conclusion can be drawn from substances, which occupy in general but a small proportion of any vein, and, in their dissemination through it, do not seem to be always guided by the same law.

223. Again, if the veins were filled by deposition from above, we ought to discover in them  
such

such horizontal stratification as is the effect of deposition from water, and we should perceive no marks of the materials having been introduced with violence into their place. The Neptunists cannot object to the trial of their theory by these two facts.

As to the first, it is acknowledged, that there is a certain regular disposition of the substances in mineral veins, as stated § 59, but it is one which has hardly any thing in common with the real phenomena of stratification. It consists in the distribution of the principal substances in coats parallel to the sides of the vein, each substance forming a separate coat. In a vein, for instance, containing quartz, fluor, calcareous spar, lead, &c. we might expect to find a lining of quartz crystals, applied immediately to the walls of the mine, and following exactly the irregularities of their surface; next, perhaps, a coat of fluor, then of calcareous spar, and last of lead-ore in the centre of the vein, the same order being observed on the opposite side. These successive coats, it is material to remark, are not in planes, but in uneven surfaces, of which the inequalities are evidently determined by those of the walls, that is, of the rock which forms the sides of the vein; neither are they horizontal, but are parallel to the walls, whether these be perpendicular or inclined. Here, therefore,  
there

there is no appearance of the action of that statical law which has directed the arrangement of the other strata, and which tends to make the plane of every stratum deposited by water perpendicular to the direction of gravity. The coating of the veins has therefore been performed under the conduct of some other power than that which presides over aqueous deposition. If, as the Neptunists maintain, the materials in the veins were deposited by water, in the most perfect tranquillity, it is wonderful that we do not find those materials disposed in horizontal layers, across the vein, instead of being parallel to its sides; and it seems very unaccountable, that the common strata, deposited as we are told while the water was in a state of great agitation, have so rigorously obeyed the laws of hydrostatics, (§ 38.), and acquired a parallelism in the planes of their stratification, which approaches so often to geometrical precision; while the materials of the veins, in circumstances so much more favourable for doing the same, have done nearly the reverse, and taken a position, often at right angles to that which hydrostatical principles require. This is a paradox which the Neptunian system has created, and which therefore it is not very likely to resolve.

224. Mere words should have little power to mislead, in a science which treats of sensible objects,

jects, such as are always easily subjected to the examination of sight or of touch; yet there is some appearance as if the Neptunists were misled in this, and other instances, by the term *stratification*. Though an incrustation on the perpendicular face of a rock has very little affinity to a stratum, such as we are accustomed to see deposited by water, yet the same name being once imposed on both, mineralogists have proceeded to reason concerning them, as if they were precisely the same thing, and were both to be ascribed to the same cause. Indeed, every perpendicular or highly-inclined bed of stone, is inexplicable as an effect of aqueous deposition, in a system, unprovided, as the Neptunian is\*, with the means of raising up such beds from a horizontal into a vertical position. This observation may also be extended to all cases of vertical stratification. Water cannot directly arrange its deposits in planes highly inclined, and therefore I have often wondered to see the Neptunists contending so eagerly for the stratification of certain rocks, such as granite, which, being vertical, or highly inclined, was much less friendly to their system than the entire absence of all stratification would have been. I was disposed to admire their candour, when the  
use

---

\* See preceding note.

use which they made of the fact convinced me, that I ought only to wonder at their inconsequential reasoning. The Huttonian Theory is, indeed, the only one which possesses the means of reconciling the elevation of the strata with their horizontal deposition, and which is entitled to consider stratification, in whatever plane it may be, as originally the work of the ocean. The geologists who attach themselves exclusively to the action of water, will never be able to extend the dominion of that element so far as Dr Hutton has done, by combining it with fire.

225. But, though the Neptunian system were provided with engines, powerful enough to raise up strata from a level to a vertical plane, this would avail nothing in the present instance; since, on no supposition, can the incrustations on the perpendicular sides of a vein have ever been horizontal. On no supposition, therefore, can these incrustations be received as a proof of aqueous deposition: it may indeed be certainly inferred from them, that the matter which they consist of was fluid at the time of their formation; but the absence of all appearance of a horizontal disposition, in any part of the vein, amounts nearly to a demonstration, that this fluidity did not proceed from solution in a menstruum. We must therefore conceive the coats to have been formed during the refrigeration of the  
melted

melted matter injected from the mineral regions into the clefts and fissures of the strata (§ 59.).

226. Mineral veins, particularly at their interfections with one another, contain abundant marks of the most violent and repeated disturbance, (§ 56). Not to mention that they owe their first formation to the fracture and displacing of rocks already consolidated, it appears, that they have originated at very different periods, and that the birth of each has been accompanied with convulsions, which shook the foundations of the earth. In Cornwall, for instance, the principal veins, and those which they distinguish particularly by the name of *Lodes*, have nearly the same direction with the strata or vertical schistus, extending from about E. N. E. to W. S. W. These, however, are often intersected nearly at right angles by other mineral veins, called *Cross Courses*, and this hardly ever happens without the latter moving, or, as it is called, *heaving* the former out of their direction. This plainly indicates, that the cross courses are of later origin than the others, and that their formation was accompanied with such a force, as must, in many instances, have moved the whole body of rock which constitutes the promontory of Cornwall, and probably much more, for several yards, in a horizontal direction. Sometimes, also, both the longitudinal  
and



and the cross vein are forced out of their place by a third. These disturbances arise not only from mineral veins, but from veins of porphyry and granite, the production of which has been attended with no less violence than of the others.

227. What is here said of Cornwall, is the history, in some degree, of all mineral countries whatever. The great horizontal *translation* which has thus accompanied the formation of veins; the movement impressed on such vast bodies of rock, and the frequent renewal of these immense convulsions; are not to be explained by the mild and tranquil dominion of the watery element. They require the utmost power that is known any where to exist, and were it not for the admonitions of the volcano and the earthquake, we might doubt if even subterraneous heat itself possessed an energy adequate to these astonishing effects.

228. From the *heaving* of one vein by another, it is evident, that there was a force of protrusion in the direction of one of them, that acted at the time of its formation. This force cannot be accounted for on the supposition that veins were produced by the mere shrinking of the strata; for the rocks could not, in that case, have been rent asunder, and impelled forward at the same time. It appears most likely, that fissures

fures in the strata were made, at least in many instances, and the matter poured into them, nearly at the same time, both being effects of the same cause, the expansive force of subterraneous heat.

229. It is remarked, at § 56., that the shifting of the strata is best observed where the veins make a transverse section of beds of rock, considerably inclined to the horizon. It is also true, that in some cases the near approach of the strata to the level, may make the shifts produced by the veins very easy to be discovered. Thus in Derbyshire, where the mineral veins are in secondary strata, nearly horizontal, there is almost no instance in which the corresponding strata are not observed to be on different levels, on the opposite sides of the same vein.

230. The fact described by De Luc, and referred to at § 55., may, for what we know of it, admit of being explained in two ways. The great wedge of rock which appears to be insulated between two branches of the same vein, may either be a mass that has been broken off, and sustained by the melted matter that flowed all around it; or, it may be a mass of rock contained between two veins that are in reality distinct, and of different formation. Whether this last supposition is the truth, would probably be evident from a careful examination of both  
parts

parts of the vein ; as some difference of character cannot fail to be the consequence of different formation. If no such difference is observed, the two branches must be supposed to belong to the same vein, and the only probable explanation of the insulation of so large a mass of rock will be by the first-mentioned supposition. This fact, therefore, notwithstanding the great attention M. De Luc has bestowed on it, still requires further examination, before it can be decided whether it inclines to the Huttonian Theory, as on the first supposition, or is, as on the latter hypothesis, equally balanced between it and the *Wernerian*.

231. Whatever be the case with this fact, the general one of pieces of rock being found insulated in veins, is certainly favourable to the notion of an injected and ponderous fluid having originally sustained them. Where, as happens in some instances, the stones contained in the veins have no affinity to any of the rocks above, they cannot be supposed to have come any how but from below, and to have been carried up by the matter of the vein. The instance from the slip at the Huddersfield Canal has been already mentioned.

232. The preceding observations have been principally directed against that theory of veins which supposes them to have been filled by de-  
R  
position

position from water. There is another theory maintained by some of the Neptunists, that the metals in veins were introduced there by infiltration \*. This opinion is sufficiently refuted by the fact, that rarely any metallic ore is found out of the vein, or in the rock on either side of it, and least of all where the vein is richest. This is inconsistent with the notion of the ore being carried into the vein by water percolating through the adjacent rocks, unless some satisfactory reason is assigned, which determined the water to leave the ore in the vein and no where else. Besides, this hypothesis does not account for the formation of the spars and veinstones which fill the vein, and which appear clearly to have been brought there at the same time with the ore, and no doubt by the same cause.

233. The veins, properly so called, are indefinitely extended; but there are also thin plates of spar, and of crystals of different kinds, often found included in rocks, and shut in on all sides, to which the name of veins is commonly applied. These last ought certainly to be distinguished from the former, and may not improperly be called *Plate Veins* or *Lenticular Veins*, the plate or cake of spar of which they consist having very often the form of a lens, though,  
as

---

\* Geol. Essays, p. 401.

as may be supposed, considerably irregular. Either of these terms being derived entirely from external characters, has the advantage of involving nothing theoretical.

The lenticular veins are certainly not formed like the usual mineral veins, by injection, since they are shut in, on all sides, by the solid rock. When they are found, therefore, in stratified rocks, such as have not themselves been melted, we must conceive them to be composed of materials more fusible than the surrounding rock, so that they have been brought into fusion by a degree of heat which the rest of the rock was able to resist, and, on cooling, have assumed a sparry structure. When they are found in rocks, of which the whole has been fluid, they must be considered as component parts of that mass, which, by an elective attraction, have united with one another, and separated themselves from the substances to which they had less affinity.

The veins of this kind seem to be connected with those called in Derbyshire *Pipe Veins*, in which the ores of metals are sometimes found. The pipe veins, indeed, are not in all cases completely insulated, but sometimes communicate with the veins properly called mineral. I am too little acquainted, however, with their natural history, to be able to say with certainty to

which of the two species they ought to be referred.

NOTE XIV. § 75.

*On Whinstone.*

234. To the facts and reasonings given above, I shall, in this note, add a few remarks, tending to shew, that whinstone is not of volcanic, nor of aqueous, but certainly of igneous origin.

It is asserted (§ 62.), that carbonat of lime and zeolite are often contained in whinstone, but never in lava, and that this circumstance may sometimes serve to distinguish these stones from one another. With respect to carbonat of lime, in particular, it seems evident, that this substance cannot enter into the original composition of any lava, because the same heat which melted the lava, would, where there was no greater pressure than the weight of the atmosphere, expel the carbonic acid and produce quicklime. Notwithstanding this, rocks, containing carbonat of lime, have often been considered as lavas, into the pores and cavities of which, calcareous matter having been carried by the infiltration of water, had crystallized into spar. Thus SPALLANZANI,  
in

in his account of the Euganean Hills, in Lombardy, describes some of the rocks as abounding at their surface, and even in their interior, with air-bubbles of various sizes, from such as are hardly perceptible, to some that are half an inch in diameter; and which, he says, are all of an oval figure, with their longest diameters in the same direction. This he considers as a proof that the rock is a genuine lava; for the air-bubbles prove the stone to have had its fluidity from fire; and by their elongation in the same direction they prove, that the mass when fluid was also in motion. Spallanzani adds, that *many of these cavities are filled with crystals of the carbonat of lime, an effect of the infiltration of water* \*.

235. Though the argument here advanced for the igneous origin of the rock may be admitted as conclusive, the introduction of calcareous spar into it by infiltration must still be questioned. Lava, except in a state of decay or decomposition, is not readily penetrated by water; and, if it were, the filling of cavities with spar, by means of the water percolating through them, would still be subject to many difficulties, (§ 12.). Besides, whinstone rocks are frequently found

R 3

fo

---

\* Voyages dans les deux Siciles, tom. iii. p. 157.  
Edit. de Faujas de St Fond.

so full of calcareous spar, or of zeolite, that they would become porous to such a degree, if the cavities filled with these latter substances were all empty, that they could hardly sustain their own weight, and much less that of the great masses of rock incumbent on them. In such cases, it is certain, that the crystallized substances were part of the original composition of the rock. The truth is, that the infiltration of the water is a mere gratuitous assumption, introduced for the purpose of explaining the existence of carbonated lime in a stone which had endured the action of intense heat; and this assumption ought of course to be rejected, if the phenomenon can be explained by a theory, that is in other respects conformable to nature. The spar, then, may be considered as a proof, that the rocks in question are to be numbered with those unerupted lavas which have flowed deep in the bowels of the earth, and under a great compressing force. This is the more probable, that the Euganean Hills, like some whinstone hills in our own country, have, in certain places, a covering of flaty and calcareous strata incumbent on them, even at their summits\*, so that the torrent of melted stone, of which they are admitted to consist, cannot have flowed from the mouth of a volcano. I do  
not

---

\* Phil. Transf. 1775, p. 34.



not mean to say, that there are among these hills no vestiges of volcanic explosion. I am very far from having *data* sufficient for drawing this conclusion; but I believe it may be safely affirmed, that the bulk of them is no more composed of volcanic lava, than the basaltes of Staffa, or of the Giant's Causeway.

236. But, besides the evidence deduced from calcareous spar and zeolite, against the rocks containing them being real lava, there are other marks, even less equivocal perhaps, that distinguish the lavas which we suppose to have flowed in the mineral regions, from those which have actually flowed on the surface. These are what we collect from the disposition, the organization, or, as we may say, the physical geography of whinstone countries, unlike, in so many respects, to that of volcanic countries. The shape of whinstone hills; their large flat terraces, rising one above another; their perpendicular faces, and the correspondence of their heights even at considerable distances; have nothing similar to them in the irregular torrents of volcanic lavas. The phenomena of the former are also on a scale of magnitude very far exceeding the latter, and clearly indicate, that though both have been produced by fire, it has been by fire in very different circumstances, and regulated by very different laws. The structure of the two kinds of

rock agrees, in many respects, and so does their chemical analysis; but their disposition and arrangement are so dissimilar, that they cannot be supposed to be of the same formation.

237. This argument, I believe, was first stated by Mr STRANGE, in a letter to Sir JOHN PRINGLE, published in the 65th volume of the *Philosophical Transactions* \*. That intelligent observer, after visiting the countries in Europe most remarkable either for burning, or for what are accounted, extinguished volcanoes, and examining them with a very discriminating eye, remained convinced, that there are two distinct species of rock, which both owe their origin to fire; but to fire acting in circumstances and situations extremely different. The first is the common volcanic lava; the other, to which he gives the name of a basaltine rock, comprehends such rocks as the Giant's Causeway, the basaltic of the Vivarais, of the Euganean Hills, &c. and differs in nothing from that which is called here by the name of whinstone. Mr Strange conceived, that the one of these kinds of stone could, no more than the other, be accounted the work of aqueous deposition, but was led to the distinction just mentioned, by observing the organization  
and

---

\* Account of Two Giants Causeways in the Venetian State, &c. by John Strange, Esq; Phil. Transf. vol. lxxv. (1775.) p. 5, &c.

and arrangement in the rocks of the latter kind, and comparing them with the disorder and ruin that every where mark the footsteps of volcanic fire. He does not pretend to determine the nature of the fire to which the basaltine rocks owe their formation, nor the circumstances in which it has acted: he is satisfied with the negative conclusion, that it is not volcanic; and his paper affords a specimen of what is perhaps rare in any of the sciences, and certainly most rare of all in geology, viz. a philosophic induction carried just as far as the facts will bear it out, and not a single step beyond that point.

238. Several other hints contained in this paper are highly deserving of notice; for we not only find in it the notion of a formation of basaltic rocks, igneous though not volcanic, but also that of their simultaneous crystallization\*, together with the suggestion, that granite and basalt are of the same origin †. These opinions had not, I believe, occurred at that time to any mineralogist except Dr Hutton, nor had they been communicated by him to any but a few of his most intimate friends; so that Mr Strange has without doubt all the merit of a first discoverer. Indeed, without the knowledge of the  
the

---

\* Phil. Trans. *ubi supra*, p. 17.

† *Ibid.* p. 36. and 37.

the principle of compression, such as it is laid down by Dr Hutton, it was hardly possible for him to proceed further than he has done. He remarked the *unburnt* limestone that lies on the tops of some of the Euganean basalt, and seems to have been aware of the great difficulty, which it was reserved for the Huttonian Theory to overcome. His letter contains also some excellent general remarks on the rocks of the Vivarais and Velay, which he had visited, before FAUJAS DE ST FOND had published his curious and elaborate description of these countries.

239. The cause of the peculiar structure which has just been observed to distinguish whinstone from volcanic countries, is easily assigned in the Huttonian Theory. According to that theory, the whinstone rocks were formed, in the bowels of the earth, of melted matter poured into the rents and openings of the strata. 'They were cast, therefore, in those openings, as in a mould; and received the impression and character of the rocks by which they were surrounded. Hence the tabular masses of whinstone, which when soft have been interposed between strata, and compressed by their weight, so as almost to have themselves acquired the appearance of stratification. Hence the perpendicular faces of the same rocks, produced by their being abutted when  
yet

yet soft, against the abrupt sides of the strata. The rocks which formed those moulds have, in many cases, entirely disappeared; in others, a part still remains, surrounding, or even covering, the basaltes, as in the Euganean Hills, in those of the Val di Noto in Sicily, the rocks near Lisbon\*, and in different parts of Great Britain.

Above all, the veins of whinstone which intersect the strata, are the completest proofs of the theory here given of these rocks, and the most inconsistent, in all respects, with the hypothesis of their volcanic origin.

240. If these *criteria* are applied to what are called extinguished volcanoes, I have no doubt that many which have been reckoned of that number, will be found to derive their origin more directly from the fire of the mineral regions. The basaltic rocks of the Vivarais, I am well persuaded, belong to this class; and I conclude that they do so, not only from the account of them given by Mr Strange, but from the description of Faujas himself, who, though under the influence of the opposite theory, seems very fair and accurate in his description of phenomena. The most unequivocal mark of real whinstone rock, and of a formation in the strictest

---

\* Recherches sur les Volcains Eteints du Vivarais; Lettre de Dolomieu, p. 443.

est fense mineral, is where veins of that kind of rock intersect the strata. Now, in a letter to Buffon, on the streams of lava found in the interior of certain calcareous rocks in the lower Vivarais, Faujas describes what can be accounted nothing else but a vein or dike of whinstone, accompanied with several of its most remarkable and characteristic appearances: "Figurez-vous un courant de lave, de la nature du basalte noir, dur et compacte, qui a percé à travers les masses calcaires, et s'est fait jour dans quelques parties, paroissant et disparoissant alternativement: Cette coulée de matière volcanique s'enfonce sous une partie de la ville, bâtie sur le rocher; elle re-paroit dans la cave d'un maréchal, se cache et se montre encore de temps en temps en descendant dans le vallon, &c. Ce qu'il y a d'admirable, c'est que la lave forme deux branches bien extraordinaires, dont l'une s'élève sur la crête du rocher, tandis que l'autre coupe horizontalement de grands bancs calcaires escarpés, qui sont à découvert, et bordent le chemin.

"Quels efforts n'-a-t-il pas fallu pour forcer cette lave se prendre une telle direction, et se percer cette suite de rochers calcaires? Si cette longue coulée de lave avoit eu 200 ou 300 toises de largeur, je ne serois pas surpris qu'un torrent de matière en fusion de ce volume eut pu produire des effets extraordinaires et violens;

*mais*

*mais figurez-vous, Monsieur, que dans les endroits les plus larges, elle n'a tout-au-plus qu'environ 12 ou 15 pieds ; elle n'en a que 3 ou 4 dans certaines parties \*."*

This narrow stream is to be traced across the strata for more than a league and a half ; and the whole appeared to Faujas so marvellous, that he says he almost doubted the testimony of his senses. He would have done much better, however, to have doubted the conclusions of his theory ; for it was by them that the phenomena before him were rendered so mysterious and incredible. While he continued to regard what is described above as a stream of melted lava, which had descended from the top of one mountain, and climbed up the sides of the opposite, like water in a conduit pipe, piercing occasionally through vast bodies of solid rock, it is no wonder that he considered as marvellous what is indeed physically impossible. Had his belief in the volcanic theory permitted him to see in all this, not a superficial current, but one of indefinite depth, he would have beheld the object divested, not of what was curious and interesting, but of what was incredible or absurd, and reduced to the same class of things with mineral veins. That it belongs really to this class, and is no more than a vein or dike  
of

---

\* Volcains Eteints du Vivarais, p. 228, &c.

of whinstone, intersecting the strata to an unknown depth, and most probably, like other veins, communicating with the mineral regions, cannot be doubted by any one who has studied the subject of basaltine rocks, through any other medium than the volcanic theory. The ramifications which run from it into the calcareous rock, contrived, Faujas says, just as if on purpose to perplex mineralogists, is one of the well-known and characteristic appearances of basaltic veins.

241. It can hardly be doubted, that the lava described by the same author as heaving up a mass of granite\*, and including pieces of it, is a rock of real whinstone. The same may be said of many others; and, though I pretend not to affirm that there is nothing volcanic in the Vivarais, I must say, that nothing decidedly volcanic appears in the description of that country, but many things that are certainly of a very different origin.

In the present state of geological science, a skilful mineralogist could hardly employ himself better, than in traversing those ambiguous countries, where so much has been ascribed to the ancient operation of volcanic fire, and marking out what belongs either clearly to the erupt-  
ed

---

\* Volcains Eteints du Vivarais, fol. p. 365, &c.



ed or unerupted lavas, and what parts are of doubtful formation, containing no mark by which they may be referred to the one of these any more than to the other. Such a work would contribute very materially to illustrate the natural history of the earth.

242. One of the most ingenious attempts to support the volcanic theory, is the system of *submarine volcanoes*, imagined by the celebrated mineralogist DOLOMIEU. The phenomenon that led to this hypothesis, was what he had observed in the hills near Lisbon, and still more remarkably in those of the Val di Noto in Sicily, where the basaltine rocks had regular strata incumbent on them, and in some cases interposed or alternated with them\*. It seemed from this evident, that the strata were of later formation than the stone on which they rested; and as they must, on every supposition, be held to be deposited by water, it was concluded, that the lava which they covered had been thrown out by volcanoes at the bottom of the sea; that the strata had afterwards been deposited on this lava; and that, in some cases, there had been frequent

---

\* Mémoire de Deodate de Dolomieu, sur les Volcains Eteints du Val di Noto, en Sicile. Journal de Phys. tom. xxv. (1784. Septembre.) p. 191.

quent alternations of these eruptions and depositions\*.

243. Though this hypothesis does certainly deliver the system of the Volcanists from one great difficulty, it is itself liable to insurmountable objections. I shall just mention some of the principal.

I. The regular and equidistant strata that we often see covering the tops of whinstone or basaltic rocks, could not have been deposited in the oblique and very much inclined position which they now occupy.

This is remarkable in the strata which cover the basaltic rock of *Salisbury Craig*, near Edinburgh, at its northern extremity. The strata are very regular, and must have been deposited in a plane nearly horizontal; yet the surface of the basaltes on which they now rest is very much inclined, dipping rapidly to the north-east. The necessity of a horizontal deposition in strata, which, though not now horizontal, have their  
planes

---

\* Near Vizini, in the Val di Noto, Dolomieu tells us, that he counted eleven beds, alternately calcareous and volcanic, in the perpendicular face of a hill, which at a distance appeared like a piece of cloth, striped black and white; *ubi supra*. In another instance he saw more than twenty of these alternations. He has since made similar observations in the Vincentine and in Tirol. *Journal de Phys.* tom. xxxvii. (1790), partie 2. p. 200.

planes nearly parallel to one another, has been proved at § 38.

2. If there is any truth in the principles established above, even the strata themselves have not been consolidated without the action of fire. By Dolomieu's system, therefore, the consolidation of the strata which cover the basalt is not accounted for.

3. There are no means furnished by the hypothesis of submarine volcanoes for bringing the basalt, and the strata which cover it, above the level of the sea. If it is said that the waters of the sea have been drained off, the objections are all incurred that have been stated at § 37 \*. If it is said, that the rocks themselves have been elevated by a force, impelling them upwards, we say, that the existence of such a force, when admitted, furnishes another means of explaining the whole phenomenon, namely, that of the injection of melted matter among the strata, the same that is used in the Huttonian Theory.

4. The phenomena of basaltic veins are not in the least explained by the hypothesis of submarine volcanoes. That hypothesis, then, even if the foregoing objections were removed, does

S

not

---

\* Dolomieu adopts this supposition; he thinks, that the surface of the sea must have been formerly 500 or 600 toises above its present level. *Ibid.* p. 196.

not serve to explain all the facts respecting the rocks of this genus, and wants, of consequence, one of the most important characters of a true theory. It must be allowed, however, that it makes a considerable approach to such a theory, and that the submarine volcanoes of Dolomieu, have an affinity to the unerupted lavas of Dr Hutton.

244. Though in these remarks I have endeavoured to expose the errors of the volcanic system, I cannot but consider that system as coming infinitely nearer to the truth than the Neptunian. It has the merit of distinguishing an order of rocks, which bears no mark of aqueous formation, and in which the crystallized, sparry, or lava-like structure, bespeaks their primeval fluidity, and refers their origin to fire. The Neptunian system, on the other hand, strives to confound the most marked distinction in the mineral kingdom, and to explain the formation, both of the stratified and unstratified rocks, by the operation of the same element. Though chargeable with this inconsistency, it has become the prevailing system of geology; and the arguments which support it are therefore entitled to attention.

245. It will no doubt be thought singular, that the same mineralogist, whom we have just seen exerting his ingenuity in defence of the  
volcanic

volcanic system, should now appear equally strenuous in defence of the Neptunian. Though Dolomieu contends for the volcanic origin of some basaltic rocks, he does not admit that all basaltes is volcanic, nor even all of igneous formation. Thus he states, that he had examined at Rome some of the most ancient monuments of art, executed in basaltes, brought from Upper Egypt, and that he could discover no mark of the action of fire in any of them\*. On the contrary, he found that some of them consisted of green basaltes, which changes its colour to a bronze, when exposed even to a moderate heat, and which therefore, he argues, can never have endured any strong action of fire.

The answer to this argument is very plain, if we admit the effects ascribed by Dr Hutton to the compression which necessarily takes place in the mineral regions. If indeed the heat in those regions resembled exactly that of our fires at the surface, it would not be easy to deny the above conclusion, which therefore certainly holds good against the volcanic origin of the Egyptian basaltes. But there is no reason why, under strong compression, the colouring matter

S 2

of

---

\* Journal de Physique, tome xxxvii. (1790.) partie 2. p. 193.

of these stones might not be fixed, and indestructible by heat, though it can be easily volatilized or consumed when such compression is removed. This argument then is against the volcanic; but not against what has been called the *Plutonic* formation of basaltes.

246. As to the other marks of fire which Dolomieu sought for and did not find in the above-mentioned stones, we are not exactly informed in what they consisted. If the crystallized or sparose texture that belongs to this description of stones was wanting, the specimens were not to be considered as of the real basaltic or whinstone genus, whatever their name or history may seem to indicate. If they did possess that texture, they had the only mark of an igneous origin that could be expected, supposing that origin to have been in the bowels of the earth. No part, therefore, of the observations of this ingenious mineralogist, can be considered as inconsistent with the theory of basaltic rocks which has been laid down above.

247. Bergman had before reasoned on this subject precisely in the same manner, but from better data, as the stones from which he derived his argument were in their native place: "Trap," says that ingenious author, (that is, whinstone), "is found in the stratified mountains of West Gothland, in a way that deserves  
to

to be described. The lower stratum, which is several Swedish miles in circuit, ( $10\frac{1}{2}$  of these miles make a degree), is an arenaceous stone, horizontal, resting on granite, and having its particles agglutinated by clay. The stratum above this is calcareous, full of the petrifications of marine animals, and above this is the trap. These three kinds of rock compose the greater part of the mountains just mentioned, though there are some other beds, particularly very thin beds of marl and of clay, which separate the middle stratum, both from that which is under it and over it, and are frequently so penetrated with bitumen that they burn in the fire. This schistus is black; when burnt it becomes red, and afterwards, when washed with water, affords alum. How can it be supposed," he adds, "that the trap has ever been violently heated, while the schistus on which it is incumbent retains its blackness, which however it loses by the action even of a very weak fire\*."

The answer to this argument is already given. The reasoning, as in the former instance, is conclusive only against the action of volcanic fire, or fire at the surface; but not against the action of heat deep in the bowels of the earth, and un-

S 3

der

---

\* Bergman de Productis Volcaniis Opuscula, tom. iii. p. 214, &c.

der the pressure of the superincumbent ocean. In such a situation, the bituminous schistus might be in contact with the melted basalt, and yet there might be no evaporation of the volatile, nor combustion of the inflammable parts. It does not, however, always happen, that the bituminous substances, or substances alterable by fire, which are found in contact with basaltes, are without any mark of having endured the operation of fire. Instances in which such operation is apparent are given above, § 30.; and more will be added in the conclusion of this note.

248. The same mineralogist finds another argument for the aqueous formation of whin or trap, on the existence of that stone in the form of veins, included in primeval rocks: “*Invenitur hoc saxum (trap) in Suecia pluribus locis, sæpeque in montibus primævis, angustas implens venas, adeo subtilis structuræ, ut particulæ sint impalpabiles, et, dum niger est, genuinum efficit lapidem Lydium. In hisce montibus, nullâ adfunt ignis subterranei vestigia \*.*”

The phenomenon here described, namely, a vein of compact whinstone traversing a primary rock, is, without doubt, as incapable of being explained by the operation of a volcano, as it is  
by

---

\* *Opuscula, ubi supra.*



by that of aqueous deposition. It is, however, a most complete proof of the original softness of the substance of which the veins consist, and affords one of the strongest possible arguments for such an operation of fire as is supposed in the present theory. The main arguments, therefore, which have been proposed as subversive of the igneous origin of basaltes, are only subversive of their formation by one modification of fire, viz. of fire acting near the surface; and thus the weapons which directly pierce the armour of the Volcanist, and inflict a mortal wound, are easily turned aside by the superior temper of the *Plutonic* mail.

249. An argument founded on facts very similar to some of the preceding, and leading to the same conclusion, is employed by the mineralogist to whom the Neptunian system owes its chief support. Werner, in his observations on volcanic rocks and on basaltes, has rested his proof of the aqueous formation of the latter, on their interposition between beds of stone in mountains regularly stratified, and obviously formed by water. He describes an instance of this in the basaltic hill of *Scheibenberg*; and the facts, though most of them are not uncommon, are highly deserving of attention. Near the top of this hill, and above the basaltic rock which composes the body of it, he tells us, that

there was a sand-pit; a circumstance which he appears to consider as not a little singular. It was, however, at the bottom of the hill, that he met with the appearances which chiefly attracted his notice: "First," says he, "or lowest, was a thick bank of quartzy sand, above that a bed of clay, then a bed of the argillaceous stone called wacken, and upon this last rested the basaltés." "When I saw," adds he, "the three first beds running almost horizontally under the basaltés, and forming its base; the sand becoming finer above, then argillaceous, and at last changing into real clay, as the argil was converted into wacken in the superior part; and, lastly, the wacken into basaltés: in a word, when I found a perfect transition from pure sand to argillaceous sand, from the latter to a sandy clay, and from this sandy clay, through many gradations, to a fat clay, to wacke, and at last basaltés, I was irresistibly led to conclude, that the basaltés, the wacke, the clay, and the sand, are all of one and the same formation; and that they are all the effect of a chemical precipitation during one and the same submerfion of this country \*."

First,

---

\* "Combien je fus surpris de voir en arrivant au fond, un épais banc de sable quartzéux, puis au-dessus une couche d'argile, enfin une couche de la pierre argileuse nommée *Wacke*, et sur celle-ci reposer le *basalte*. Quand je

First, as to the sand on the top of this basaltic hill, it is most probably the remains of certain sandstone strata that originally covered the basaltic part, but are now worn away. We are therefore to consider this as an instance of a basaltic rock, interposed between strata that are undoubtedly of marine origin. In this, however, there is nothing inconsistent with Dr Hutton's theory of basaltes; on the contrary, it is  
one

---

je vis les trois premières couches s'enfoncer *presqu'* horizontalement sous le *basalte*, et former ainsi sa *base*; le sable devenir plus fin au-dessus, puis argileux, et se changer enfin en vraie argile, comme l'argile se convertissoit en wacke dans sa partie supérieure; et finalement la wacke en *basalte*: en un mot, de trouver ici une *transition parfaite* du *sable pur* au *sable argileux*, de celui-ci à l'*argile sablonneuse*, et de l'*argile sablonneuse*, par plusieurs gradations, à l'*argile grasse*, à la *wacke*, et enfin au *basalte*.

“ A cette vue, je fus sur-le-champ et irrésistiblement entraîné à penser, (comme l'auroit été sans doute tout connoisseur impartial frappé des conséquences de ce phénomène); je fus, dis-je, irrésistiblement entraîné aux idées suivantes: Ce *basalte*, cette *wacke*, cette *argile*, et ce *sable*, sont d'une seule et même formation; ils sont tous l'effet d'une *precipitation par voie humide* dans une seule et même submersion de cette contrée; les eaux qui la couvroient alors transportoient d'abord le *sable*, puis déposoient l'*argile*, et changaient peu-à-peu leur précipitation en *wacke*, et enfin en vraie *basalte*.” — Journal de Physique, tome xxxviii. (1791), partie 1. p. 415.

one of the principal facts on which that theory is founded. It has indeed been argued by some mineralogists, that bodies thus contiguous must owe their origin to the same element, and that a mineral substance cannot be of more recent formation than that which lies above it. But the maxim, that a fossil must have the same origin with those that surround it, does not hold, unless they have a certain similarity of structure. It is, for instance, the want of this similarity, that authorises us to assign different periods of formation to mineral veins, and to the rocks in which they are included.

In a succession of strata, no one can doubt, that the lowest were the first formed, and the others in the order in which they lie ; but, when between two strata of sandstone or of limestone we find an intermediate rock, so different as to resemble lava, and to have nothing schistose or stratified in its composition, the same instrument cannot be supposed to have been employed in the formation of both ; nor is there any reason why we may not suppose, that the intermediate body was interposed between the other two, by some action subsequent to their formation. It was thus that Dolomieu concluded, when he saw a lava-like stone interposed between calcareous strata in the Val di Noto, that, though  
contiguous,

contiguous, these two rocks could not possibly be of the same formation ; and thus far it is certain, that every unprejudiced observer must agree with him.

250. But the circumstance on which Mr Werner seems to lay the greatest stress, is the gradual transition from the sand to the basalt, through the intermediate steps of clay and wacken ; this gradual transition he considers as a direct proof, that they are all of the same formation.

A gradual transition of one body into another, can only be said to take place, when it is impossible to define their common boundary, or to determine the line where the one begins and the other ends. Now, if this be the proper notion of gradual transition, I must say, that after much careful examination, I have never seen an instance, in which such a transition takes place between whinstone and the contiguous strata. The *line* of separation, though in some places less evident than in others, has, on the whole, been marked out with great precision ; and, though the stones have been firmly united, or, as one may say, welded one upon another, yet, when a fresh fracture was obtained, the stratified and unstratified parts have rarely failed to be distinguished. The fresh fracture is indeed often necessary, for many species of whinstone

stone get by decomposition a granulated texture at the surface, so as hardly to be distinguished from real sandstone.

Some of the kinds of primary schistus also, particularly the argillaceous, when much indurated, have in their structure a considerable resemblance to whinstone; they are slightly granular, or laminated, and have a tendency to a sparry texture. Where it happens that this sort of schistus and whinstone are contiguous, it is natural to expect, that their common boundary will be traced with difficulty, and in many parts will be quite uncertain. Still, however, if a careful examination is made; if the effects of accidental causes are removed; and, above all, if the more ambiguous instances are compared with the more decisive, and interpreted by them, though single specimens may be doubtful, we will hardly ever find that any uncertainty remains with respect to entire rocks.

251. This general fact, which I state on much better authority than that of my own observations, viz. on those of Dr Hutton, is not given as absolutely without exception. The theory of whinstone which has been laid down here, leads us indeed to look for some such exceptions. It is certain, that the basis of whinstone, or the material out of which it is prepared by the ac-  
tion

tion of subterraneous heat, is clay in some state or other, and probably in that of argillaceous schistus. It follows, of consequence, that argillaceous schistus may by heat be converted into whinstone. When, therefore, melted whinstone has been poured over a rock of such schistus, it may, by its heat, have converted a part of that rock into a stone similar to itself; and thus may now seem to be united, by an insensible gradation, with the stratum on which it is incumbent; and phenomena of this kind may be expected to have really happened, though but rarely, as a particular combination of circumstances seems necessary to produce them. Hence it is evident, that stones may graduate into one another, without being of the same formation; and that it is fallacious to conclude, from the insensible transition of one kind of rock into another, without any other circumstance of affinity, that they have both the same origin.

I am disposed, therefore, to make some limitation to what is said in § 72, where I have expressed an absolute incredulity as to such transitions as are here referred to. The great skill and experience of the mineralogist 'who has described the strata at Scheibenberg, do not allow us to doubt of his exactness, though some of the appearances are such as decomposition and wearing might well enough be supposed to produce.

produce. The fairest way is to take Mr Werner's observations just as they are given us, and to try whether they cannot be explained without the assistance of his theory. In effect, the wacken which he describes, rests, it would seem, on an unconsolidated bed of clay; and it may be supposed, that a part of this bed has been converted into wacken by the heat of the incumbent mass, and has thus produced the apparent gradation from the one substance to the other. As the appearances of the rocks of Scheibenberg seem to be considered by Werner as furnishing a very strong, and even an unexpected confirmation of his system, I cannot help thinking, that an explanation of them, on the principles of Dr Hutton, without any straining or forcing of those principles, contributes not a little toward extending the empire of the latter over all the phenomena of geology.

252. Another fact, which has been much insisted on of late, in proof of the aqueous formation of basaltic rocks, is that shells are found in them. Of the reality of this fact, however, or at least of the instances hitherto produced, great doubts I think may be reasonably entertained. The specimens of the supposed basaltes, with shells included in them, that are chiefly relied on, are found at Portrush in Ireland, a rocky promontory to the westward of the Giant's Causeway, and separated from it by a considerable



considerable body of calcareous strata. Some of these specimens were brought to Edinburgh about a year ago, and were supposed, I believe, to contain an irrefragable proof of the Neptunian origin of the basaltic promontory where they were found. I went to see these specimens in company with Lord Webb Seymour and Sir James Hall; and, on examining them carefully, we were all of opinion, that the stones which contained the shells, or the impressions of the shells, were no part of the real basaltes. They were all very compact, and had all more or less of a siliceous appearance, such as that of chert; they had nothing of a sparry or crystallized structure; their fracture was conchoidal, and but slightly uneven. In two of them, one of which bore the impression of a *cornu ammonis*, the schistose texture might be distinctly perceived. A specimen which accompanied them, but in which there was no shell, served very exactly to explain the relation between these stones and the true basaltes. Part of this specimen was a true basalt, and the rest a sort of hornstone, exactly the same with that in which the shells were, and not unlike the jasper that is under the whinstone of Salisbury Crag, and in contact with it; so that on the whole it was evident, that the rock containing the shells is the schistus or stratified stone, which serves as the base of the basaltes,

faltes, and which has acquired a high degree of induration, by the vicinity of the great ignited mass of whinstone.

This solution of the difficulty has since been confirmed by observations made on the spot by Dr Hope, who discovered two or three alternations of the basaltic rock, with the beds of the schistus in which the shells are contained.

253. This also explains some observations of Spallanzani, made in the island of Cerigo, on the coast of Greece, the Cythæra of the ancients\*. The base of that island is limestone; but it abounds also in unstratified rocks, which the Italian naturalist supposes to be of volcanic origin; but which, if I mistake not, we would regard as whinstone, or perhaps porphyry; and they are said to contain oyster-shells and pectenites of a large size, perfectly mineralized. These petrifications, however, Spallanzani says, are not contained in the lava that has actually flowed, but in stones which have only endured a slighter action of fire. Without the commentary afforded by the Portrush specimens, it would be difficult to make out any thing very precise from this description. By help of the information derived from those specimens, we may conclude, that the condition of the shells  
in

---

\* Journal de Physique, tom. xlvi. (1798), p. 278.

in them; and in the rocks of Cerigo, is perfectly alike; and that, in both cases, the shells are involved in parts of the rock which are truly stratified, but which have been, in some degree, assimilated to the basaltic by the heat which they have endured. Spallanzani would probably have used exactly the same terms which he employs in speaking of Cerigo, if he had been required to describe the petrified shells at Portrush.

254. In the instances just mentioned, the petrified marine objects are not found in the real whinstone; but if they were found in it, when it borders on stratified rocks containing such objects, the thing would not be at all surprising, nor furnish any argument against the igneous consolidation of the stone. If a torrent of melted matter was poured in among the strata, by a force which at the same time broke up and disordered those strata, nothing could be more natural, than that this matter should contain fragments of them, and of the objects peculiar to them.

In one instance, mentioned by Mr Strange, this seems actually to have taken place. In the Veronese, a country remarkable for a mixture of limestone strata, containing marine objects, with volcanic or basaltic hills, he assures us, that he had seen a mass of stone, which had

T

evidently.

evidently concreted from fusion, in which the marine fossil bodies, originally, as he supposes, contained in the strata, were perfectly distinguishable, though variously disfigured\*. It may be, that in this, as in the foregoing examples, it was not real basalt, or real lava, which contained the shells, but the conterminal rock; but, supposing it to be as Mr Strange represents it, there appears to be no inconsistency between the phenomenon, and the igneous origin of the rock in which the shells were included. Here, however, it should be remarked, that the presence of great pressure, to prevent the conversion of the shells into quicklime, seems absolutely necessary; and that the phenomenon of these basaltic petrifications, requires the application of heat to have been deep under the surface of the earth.

255. The phenomena we have been considering, have been selected as the most unfavourable to the igneous origin of basaltic rocks; and we have seen, that when duly examined, they are not at all inconsistent with it. We are now to take a view of some appearances, that seem quite irreconcilable with the aqueous formation of these rocks.

Where

---

\* Phil. Transf. 1775, p. 25.

Where whinstone rocks are found in masses, bounded by the strata, and insulated among them, they subject the Neptunian system to great difficulties. For, supposing it true that this stone may be produced by the precipitation and crystallization of mineral substances dissolved in water, yet it seems unaccountable, that this effect has been so local and limited in extent, as often to be confined to an irregular figure of a few acres, while, all round, the substances deposited have had no tendency to crystallization, and have been formed into the common secondary strata. The rock of *Salisbury Craig*, for instance, is a mass of whinstone, having a perpendicular face eighty or ninety feet high toward the west, and extending from north to south with a circular sweep about 900 yards. The whole of this rock rests on regular beds of secondary sandstone, not horizontal, but considerably depressed toward the north-east: the rock is loftiest in the middle, and decreases in thickness toward each end, terminating at its northern extremity in a kind of wedge. It is covered at top, toward that extremity, with regular beds of sandstone, perfectly similar to those on which it is incumbent; and it is not improbable, that this covering formerly extended over the whole.

T 2

Now,

Now, what cause can have determined the column of water, which rested on the base at present occupied by this rock, to deposit nothing but the materials of whinstone, while the water on the south, west, and north, was depositing the materials of arenaceous and marly strata? Wherefore, within this small space, was the precipitate every where *chemical*, to use the language of Werner, while close to it, on either side, it was entirely *mechanical*? Why is there, in this case, no gradation? and why is a mere mathematical line the boundary between regions where such different laws have prevailed? Whence also, we may ask, has the basaltic deposit been abruptly terminated toward the west, so as to produce the steep face which has just been mentioned? The operation of currents, or of any motion that can take place in a fluid, will furnish no explanation whatever of these phenomena; yet they are phenomena far from being peculiar to a single hill; they are among the most general and characteristic appearances in the natural history of whinstone mountains; and a geological theory which does not account for them, is hardly entitled to any consideration.

256. The basaltic rock, just described, is also covered, at least partly, with strata perfectly similar

lar to those that lie under it. Now, it appears altogether unaccountable, that after the water had done depositing the materials of the whin on the spot in question, the former order was so quickly resumed, and a deposition of sand, and of the other materials of the strata, took place just as before. All this is quite unintelligible; and the principles of the Neptunian system seem here to stand as much in need of explanation, as any of the appearances which they are intended to account for.

257. The unequal thickness, and great irregularity in the surface of the whinstone mass, here treated of, and of many rocks of the same kind, is also a great objection to the notion of their aqueous formation. This seems to have been perceived by Werner, in the instance of the rocks formerly mentioned; and he endeavours to explain it, by supposing, that much of these rocks has been destroyed by waste and decomposition, so that an irregularity of their surface, and want of correspondence has been given to them, which they did not originally possess. In the instance of *Salisbury Craig*, however, we have a proof, that the great irregularity of surface, and the inequality of thickness, do not always arise from these causes. The thinnest part of that rock, toward its northern extremity, is

still covered by the strata in their natural place, and has been perfectly defended by them from every sort of wearing and decay. The cuneiform shape, therefore, which this rock takes at its extremities, and the great difference of its thickness at them and in the middle, is a part of its original constitution, and can be attributed to nothing casual, or subsequent to its consolidation.

The same may be said of many other basaltic rocks, where an inequality of thickness, most unlike to what belongs to aqueous deposits, is known to exist in beds of whinstone that are still deep under the surface. Thus the toadstone of Derbyshire, even where it has a thick covering of strata over it, has been found, by the sinking of perpendicular shafts, to vary from the thickness of eighteen yards to more than sixty, within the horizontal distance of less than a furlong. Nothing of this kind is ever found to take place in those beds of rock which are certainly known to originate from aqueous deposition, and no character can more strongly mark an essential difference of formation.

258. We have had frequent occasion to consider the characters of those masses of whinstone which are so often found interposed between stratified rocks. These have been found in general very adverse to the Neptunian system ; and



two of them which yet remain to be mentioned, are even more so than any of the rest.

Where a bed or tabular mass of whinstone is interposed between strata, and wherever an opportunity offers of seeing its termination, if the strata under it are not broken, it may be remarked, that they do not abut themselves bluff and abrupt against the whin. On the contrary, if we mark the course of the stratum which covers the whinstone, and of that which is the base of it, we shall find they converge toward one another, the interposed mass growing thinner and thinner, like a wedge. When the latter terminates, the two former come in contact, and have no stratum interposed between them. Thus the roof and base of the whinstone rock are contiguous beds, that appear as if they had been lifted up and bent, and separated by an interposed mass. Had the whole been an effect of simultaneous deposition, the regular strata must have been abruptly terminated by the whin, like two courses of different sorts of masonry where they meet with one another.

259. From this wedge-form of the whinstone masses, and in general from the irregularity of their surfaces, another conclusion follows, similar to the preceding, and one which has been already mentioned. Where the surface of the interpo-

fed mass is greatly inclined to the horizon, the strata which rest on this inclined plane, are nevertheless as exactly parallel to that plane, and to one another, as if they were really horizontal. It is certain, therefore, that they were not deposited on the same inclined plane on which they now rest; for, if so, they would have been still nearly horizontal, and by no means parallel to the inclined side of the whinstone. This follows from the nature of aqueous deposition, as already explained.

We have a remarkable instance of the phenomenon here referred to, in the rock of *Salisbury Craig*, of which mention has been so often made, and in which almost every circumstance is united, that can serve to elucidate the natural history of basaltic rocks. The north end of that rock is in the figure of a wedge, with its inclined side considerably steep, and covered by strata of grit, perfectly regular, and parallel to the surface on which they lie. The inspection of them will convince any one, that they were not deposited by the water, on a bottom so highly inclined as that on which they now rest. They are of a structure very schistose; their layers very thin; so that any inaccuracy of their parallelism would be readily observed. The appearances of the horizontal deposition of these strata, are indeed so clear, and so impossible

ble

ble to be misunderstood, that the followers of the Huttonian system would not risk much, if they were to leave the whole theory of whinstone to the decision of this single fact, and should agree to abandon that theory altogether, if the Neptunists can shew any physical or statical principle, on which the deposition now described can possibly have been made; or will point out the rule, by which nature has given a structure so nicely stratified to arenaceous beds deposited on a surface so highly inclined. If no such principle can be pointed out, though we cannot conclude that the Huttonian Theory is true, we certainly may conclude that the Neptunian is false.

260. Proofs of the igneous formation of whinstone, still more direct, are derived from the induration of the contiguous strata; from their disturbance when intersected by veins of whinstone; and from the charring of the coal which happens to be in contact with these veins. These are considered above at § 66, 67, &c.; and it is particularly taken notice of at § 66, that pieces of sandstone are sometimes found as if floating in the whinstone, and, at the same time, greatly altered in their texture. One of the best and most unequivocal instances of this sort which I have seen, is to be found on the south side of *Arthur's Seat*, near Edinburgh. The rock  
which

which composes the upper part of the hill, on that side, is a whinstone breccia, such as we have many examples of, and, I believe, very much resembling what is called a *lava brecciata* by the volcanic geologists. The stony fragments included in this compound mass, are for the greater part rounded; and some of them are of whinstone, others of porphyry, strongly characterized by rectangular maculæ of felspar, and many seem to be of sandstone, but so considerably altered, as to leave it at least disputable whether they really are so or not. In one part, however, where the face of the rock is nearly perpendicular, a narrow ridge is seen standing out from the rest, and of a different colour, being more entirely covered with moss than the rock round about it, and, as may be presumed from that circumstance, less liable to decomposition. On examination I found, that this ridge does not consist of whinstone, but of a very hard and highly consolidated sandstone. It appears to be the edge of a stratum, of the thickness of about nine or ten inches, and of the height of fifteen or sixteen feet. It is not perfectly straight, but slightly waved, its general direction being nearly vertical; and it is on both sides firmly embraced by the whinstone. When broken, it appears that this sandstone resembles in colour, and in every thing but

but its greater consolidation, and more vitreous structure, the common grit found at the bottom of the hill, and over all the adjacent plain.

261. If all these circumstances are put together, there appears but one conclusion that can be drawn from them. We have here the manifest marks of some power which could lift up this fragment of rock from its native place, distant at least several hundred yards from its present situation, place it upright on its edge, encompass it with a solid rock, of a nature quite heterogeneous to itself, and bestow on it, at the same time, a great addition of solidity and induration. If the mass in which this stone is now imbedded, be supposed to have been once in fusion, and forcibly thrown up from below, invading the strata, and carrying the fragments along with it, the whole phenomena now described admit of an explanation, and all the circumstances accord perfectly with one another; but, without this supposition, they are so many separate prodigies, which have no connection with one another, nor with any thing that is known. It is indeed impossible, that the effects of motion and heat can be more clearly expressed than they are here, or the subject in which these powers resided more distinctly pointed out.

262. The

262. The preceding facts being susceptible but of one interpretation, are on that account extremely valuable. The phenomena of *Salisbury Craig*, near the same place, are almost equally free from ambiguity. The basaltic rock which forms that precipice, rests on arenaceous or marly strata; and these, in their immediate contact with the former, afford an instance of what is mentioned § 67, namely, the conversion of the strata in such situations into a kind of petrosilex, or even jasper. The line which separates the one rock from the other, is, at the same time, so well defined, as, in the eyes even of the most determined Neptunist, to exclude all idea of insensible gradation.

263. The same rock affords some remarkable instances of the disturbance of the strata contiguous to the whinstone. The beds of the former are bent upwards in several places; and, at one in particular, form an arch, with its convexity downward, so as to make it evident, that the force which produced this bending was directed from below upwards.

264. It is, however, where whinstone takes the form of veins, intersecting the strata, that the induration of the latter is most conspicuous. The coast of Ayrshire, and the opposite coast of  
Arran,

Arran, exhibit these veins in astonishing variety and abundance. The strata are, in many instances, so *reticulated* by the veins, and intersected at such small distances, that it seems necessary to suppose, that the fissures in them were hardly sooner made than filled up. This at least is true, if the veins are to be accounted all of the same formation; and, in the greatest number of instances by far, there is no mark of the one being posterior to the other.

265. The induration of the sides of these veins, in some cases, has been such, that the sides have become more durable than the vein itself; so that the whinstone has been worn away by the washing of the waves, and has left the sides standing up, with an empty space, like a *ditch*, between them. One of these I remarked on the south side of Brodick Bay, in Arran, which, where it met the face of an abrupt cliff, was not less than forty or fifty feet in depth.

266. I shall pass over whatever argument might be drawn in favour of our system, from the slender ramifications of the veins, and the varieties of their sizes, from a few inches to many fathoms in diameter, and also from the connection which they often appear to have with the great tabular masses of basalt; and shall only  
add

add a few remarks on the charring of coal in the vicinity of veins or masses of whinstone. The connection between the charring of coal and the presence of whinstone, was first observed by Dr Hutton; and, as far as opportunities of verifying the observation have yet occurred, appears to be a fact no less general than it is curious and interesting. In the coal-mines of Scotland, it certainly holds remarkably, particularly in those about Saltcoats in Ayrshire, where a whinstone dike is known to stretch across the whole of the coal country, and to be every where accompanied with blind or uninflammable coal. At Newcastle, dikes of the same kind are met with, and one, in particular, in what is called the *Walker* Colliery, has proved the action of subterraneous fire, to the satisfaction of mineralogists nowise prejudiced in favour of the Huttonian system.

The coal found under basaltes, in the Island of Skye, has been already mentioned, § 139. To what was said concerning the fibrous structure of the parts of that fossil in immediate contact with the whin, it may be added, that it is also charred in those parts, so as to have hardly any flame when it is burnt, though further down it is of the nature of ordinary coal. Indeed, if there be any truth in Mr Kirwan's general remark,



mark, that it is common to find wood-coal under basalt, it must be understood to arise from this, that the coal in contact with the basalt is frequently charred, and its fibrous structure, by that means, rendered more visible.

267. It has been objected to the supposition of coal having its bituminous part driven off by the heat of the whinstone, that this ought not, on Dr Hutton's principles, to happen in the mineral regions. But it may be replied, as has been done above, that the local application of heat might certainly produce this effect, and might drive off the volatile parts from a hotter to a colder part of the same stratum. The bitumen has not been so volatilized and expanded as entirely to escape from the mineral regions; but it has been expelled from some parts of a mass, only to be condensed and concentrated in others. This supposition coincides exactly with the appearances.

268. The native or fossil-coke which accompanies whinstone, has been distinguished into two varieties. The first is the most common, in which, though the coal is perfectly charred, it is solid, and breaks with a smooth and shining surface. The second is also perfect charcoal, but is very porous and spongy. This substance is much rarer than the other: Dr Hutton mentions an  
instance

instance of it at the mouth of the river Ayr, where there is a whinstone dike\*. I had the satisfaction of visiting it along with him. It was in the bed of the river, below the high-water mark; the specimens had the exact appearance of a *cinder*.

In the banks of the same river, some miles higher up, he found a piece of coal, belonging to a regular stratum, involved in whinstone, and extremely incombustible. It consumed very slowly in the fire, and deflagrated with nitre like plumbago. This he considered as the same fossil which has been described under the name of *plombagine*. Near it, and connected with the same vein of whinstone, was a real and undoubted plumbago.

From these circumstances he also concluded, that plumbago is the extreme of a gradation, of which fossil-coal is the beginning, and is nothing else than this last reduced to perfect charcoal. This agrees with the chemical analysis, which shows plumbago to be composed of carbon, combined with iron.

In confirmation of this theory, he mentions a specimen, in his possession, of steatitical whinstone, from Cumberland, containing nodules of a very perfect and beautiful plumbago; and he also takes notice of a mine of this  
last,

---

\* Theory of the Earth, vol. i. p. 611.

last, in Ayrshire, which, on the authority of Dr Kennedy, who has examined it with great care, I can state as being contained, or enveloped in whinstone; and I hope the public will soon be favoured with a particular description of this very interesting spot, by the same ingenious and accurate observer.

269. Thus the mineralogical and chemical discoveries agree in representing coal, blind-coal, plumbagine, plumbago, as all modifications of the same substance, and as exhibiting the same principle, carbon, in a state of greater or less combination. As the last and highest term of this series should be placed the *diamond*; but we are yet unacquainted with the matrix of this curious fossil, and its geological relation to other minerals. When known, they will probably give to this substance the same place in the geological, as in the chemical arrangement: in the mean time, it is hardly necessary to remark, how well all the preceding facts agree with the hypothesis of the igneous formation of whinstone, and how anomalous and unconnected they appear, according to every other theory.

270. Notwithstanding all this accumulated and unanswerable evidence for the igneous formation of basaltes, a great objection would still remain to our theory, were it not for the very accurate and conclusive experiments concern-

U

ing

ing the fusion of this fossil, referred to above, § 75. A strong prejudice against the production of any thing like a real stone by means of fusion, had arisen, even among those mineralogists, who were every day witnesses of the stony appearance assumed by volcanic lava. They still maintained, on the authority of their own imperfect experiments, that nothing but glass can ever be obtained by the melting of earths or of stones, in whatever manner they are combined.

An ingenious naturalist, after describing a block of basalt, in which he discovered such appearances, as inclined him to admit its igneous consolidation, rejects that hypothesis, merely from the imaginary inability of fire to give to any substance a stony character: “*Quelque mélange,*” says he, “*de terres que l’on suppose, quelque soit le degré de feu que l’on imagine, quelque soit le tems que l’on emploie, il est très certain que l’on n’obtiendra pas, par le seul fluide igné, ni basalte, ni rien qui lui ressemble\*.*”

Sir James Hall’s experiments have completely demonstrated the contrary of what is here asserted; they have added much to the evidence of the Huttonian system; and, independently of all

---

\* *Journal de Phys.* tom. xlix. (1799.) p. 36.

all theory, have narrowed the circle of prejudice and error.

NOTE xv. § 83.

*On Granite.*

I. *Granite Veins.*

271. It is said above, § 77., that granite is found in unstratified masses, and in veins. In the former of these conditions, it constitutes entire mountains, and forms the central ridge of many of the greatest chains that traverse the surface of the earth. It is the granite of this kind that has been most generally described by travellers and mineralogists. The veins have not been so much attended to, though they are of peculiar importance for ascertaining the relation between granite and other fossils.

272. Though Dr Hutton was the first geologist who explained the nature of granite veins, and who observed with attention the phenomena which accompany them, he is not the first who has mentioned them. M. Besson found veins of this kind in the Limoges, in an argillaceous schistus, and unconnected, as far as appeared, with any large mass of granite\*.

U 2

Saussure

---

\* Journal de Phys. tom. xxix. p. 89.

Sauffure met with granite veins in the Valaisine, but did not see them distinctly. He ascribed them to infiltration \*. The date of this observation is in 1776: He afterwards discovered similar appearances at Lyons †.

Werner also, in enumerating the substances of which veins are formed, reckons granite as one of them.

273. Veins of granite may be considered as of two kinds, according as they are connected, or not connected apparently with any large mass of granite. It is probable, that these two kinds of veins only differ in appearance, and that both are connected with masses of the same rock, though that connection is visible in some instances, and invisible in others. The distinction, however, whatever it be with respect to the thing observed, is real with respect to the observer; and, as it is right, in a description of facts, to avoid every thing hypothetical, I shall speak of these veins separately.

274. Veins of granite, having no communication, so far as can be discovered, with any mass of the same rock, are found in the Western Islands of Scotland, particularly in that of Coll, where

---

\* Voyages aux Alpes, tom. i. § 598, 599.

† *Ibid.* § 601.

where they traverse the beds of gneiss and hornblend schistus, which compose the main body of the island. They are sometimes several fathoms in thickness, obliquely intersecting the planes of the strata just mentioned, which are nearly vertical. In these veins the felspar is predominant; it is very highly crystallized, and of a beautiful flesh colour. Many smaller veins are also to be met with in the same place; but no large mass of granite is found, either in this or the adjacent island of Tiree.

275. The Portsoy granite, of which mention has been already made, § 80, also constitutes a vein or dike, traversing a highly indurated micaceous schistus, about a mile to the eastward of the little town of Portsoy, and not visibly connected with any large mass of the same kind. More dikes than one of this granite have been observed near the same spot.

A similar granite is likewise found inland, in the neighbourhood of Huntly, about eighteen miles south of Portsoy; but whether in the shape of a vein or a mass, I have not been able to learn.

276. Veins of granite are also frequent in Cornwall, where they are known by the name of *lodes*, the same name which is applied in that country to metallic veins. The granite veins fre-

quently intersect the metallic, and are remarkable for producing shifts in them, or for throwing them out of their natural direction. The mineral veins, particularly those that yield copper and tin, run nearly from east to west, having the same direction with the beds of the rock itself, which is a very hard schistus. The granite lodes, as also those of porphyry, called *elvan* in Cornwall, are at right angles nearly to the former; and it is remarked, that they generally heave the mineral veins, but that the mineral veins seldom or never heave the cross-veins. In this country, therefore, the veins of granite and porphyry are posterior in formation to the metallic veins. These veins of granite may perhaps be connected with the great granitic mass that runs longitudinally through Cornwall, from Dartmoor to the Land's End. This much is certain, that their directions in general are such, that, if produced, they would intersect that mass, nearly at right angles.

277. The granite veins in Glentilt, where Dr Hutton made his first observations on this subject, are not, I believe, visibly connected with any large mass of the same rock\*. The bed of the river Tilt, in the distance of little more than a mile,  
is

---

\* Trans. Royal Society Edin. vol. iii. p. 77, &c.



is intersected by no less than six very powerful veins of granite, all of them accompanied with such marks of disorder and confusion in the strata, as indicate very strongly the violence with which the granite was here introduced into its place. These veins very probably belong to the great mass of granite which is known to form the central ridge of the Grampians further to the north; but they are several miles distant from it, and the connection is perhaps invisible in the present state of the earth's surface.

278. The second kind of granite vein, is one which proceeds visibly from a mass of that rock, and penetrates into the contiguous strata. The importance of this class of veins, for ascertaining the relation between granite and other mineral bodies, has been pointed out, § 82.; and by means of them it has been shewn, that the granite, though inferior in position, is of more recent formation than the schistus incumbent on it; and that the latter, instead of having been quietly deposited on the former, has been, long after its deposition and consolidation, heaved up from its horizontal position, by the liquid body of granite forcibly impelled against it from below.

It has been alleged, in order to take off the force of the argument derived from granite

veins, that these veins are formed by infiltration, though, to give any probability to this supposition, it would be necessary to shew, that water is able to dissolve the ingredients of granite; and even if this could be done, the direction which the veins have, in many instances, rising up from the granite, is a proof, as remarked § 82., that they cannot be the effect of infiltration.

Another objection has been thrown out, namely, that the veins here referred to are not of true granite, according to the definition which mineralogists have given of that substance. The force of a fact, however, is not to be lessened by a change of names, or the use of arbitrary definitions. The general fact is, that the granitic mass, and the vein proceeding from it, constitute one continuous, and uninterrupted body, without any line of separation between them. The geological argument turns on this circumstance alone; and it is no matter whether the rock be a syenite, a granitelle, or a real granite. The phenomenon speaks the same language, and leads to the same conclusion, whatever be the technical terms the mineralogist employs in describing it.

279. It must, however, be admitted, that a difference of character is often to be observed between the granite mass and the veins proceeding  
ing

ing from it; sometimes the substances in the latter are more highly crystallized than in the former; sometimes, but more rarely, they are less crystallized, and, in some instances, an ingredient that enters into the mass seems entirely wanting in the vein. These varieties, for what we yet know, are not subject to any general rule; but they have been held out as a proof, that the masses and the veins are not of the same formation. It may be answered, that a perfect similarity between substances that, on every hypothesis, must have crystallized in very different circumstances, is not always to be looked for; but the most direct answer is, that this perfect similarity does sometimes occur, inasmuch that, in certain instances, no difference whatsoever can be discovered between the mass and the vein, but they consist of the same ingredients, and have the same degree of crystallization. Some instances of this are just about to be remarked.

280. A strong objection to the supposed origin of granitic veins from infiltration, and indeed to their formation in any way but by igneous fusion, arises from the number of fragments of schistus, often contained, and completely insulated in those veins. How these fragments were introduced into the fissures of the schistus, and sustained till they were surrounded  
by

by the matter deposited by water, is very hard to be conceived; but if they were carried in by the melted granite, nothing is more easily understood.

The following are some of the places where the phenomena of granite veins may be distinctly seen.

281. The island of Arran, remarkable for collecting into a very small compass a great number of the most interesting facts of geology, exhibits many instances of the penetration of schistus by veins of granite. A group of granite mountains occupies the northern extremity of the island, the highest of which, Goatfield, rises nearly to the height of 3000 feet, and on the south side is covered with schistus to the height of 1100. From thence, the line of junction, or that at which the granite emerges from under the schistus, winds, so far as I was able to observe, round the whole group of mountains, with many windings and irregularities, rising sometimes to a greater, and descending sometimes to a much lower level, than that just mentioned. Along this line, particularly on the south, wherever the rock is laid bare, and cut into by the torrents, innumerable veins of granite are to be seen entering into the schistus, growing narrower as they advance into it; and being directed, in very many cases, from  
below

below upwards, they are precisely of the kind which the infiltration of water could not produce, even were that fluid capable of dissolving the substances which the vein consists of. From this south face of the mountain, and from the bed of a torrent that intersects it very deeply, Dr Hutton brought a block of schistus, of several hundredweight, curiously penetrated by granite veins, including in them many insulated fragments of the schistus.

From this point, the common section of the granite and schistus descends towards the west side of the mountain, and is visible at the bottom of a deep glen, (Glen-Rofa), which detaches Goatfield from the hills farther to the west. The junction is laid bare at several places in the bed of the river which runs in the bottom of this glen; and in all of them exhibits, in a greater or less degree, the appearances of disturbance and violence which have accompanied the injection of the granite veins. Many circumstances render this spot interesting to a geologist, and, among others, an intersection of the granite, a little above its junction with the schistus, by a dike or vein of very compact whinstone.

The same line of junction is found on the opposite, or north-east, side of the mountain, where

where it is intersected by another little river, the Sannax, which on this side determines the base of the mountain. This junction is no less remarkable than the other two.

The island of Arran contains, I have no doubt, many other spots where these phenomena are to be seen; but I have had no opportunity of observing them, nor do I find that Dr Hutton met with any others in his visit to this island.

282. Another series of granite veins is found in Galloway, which was first discovered by Dr Hutton and his friend Mr Clerk, and afterwards more fully explored by Sir James Hall and Mr Douglas, the present Earl of Selkirk. The two last traced the line of separation between a mass of granite and the schistus incumbent upon it, all round a tract of country, about eleven miles by seven, extending from the banks of Loch Ken westward; and in all this tract they found, "that wherever the junction of the granite with the schistus was visible, veins of the former, from fifty yards, to the tenth of an inch in width, were to be seen running into the latter, and pervading it in all directions, so as to put it beyond all doubt, that the granite of these veins, and consequently of the  
the

the great body itself, which was observed to form with the veins one uninterrupted mass, must have flowed in a soft or liquid state into its present position\*." I have only further to add, that some of these veins are remarkable for containing granite, not sensibly different, in any respect, from the mass from which they proceed.

283. In Invernesshire, between Bernera and Fort Augustus, the same phenomena occur on the north side of Loch Chloney, where some granite mountains rise from under the schistus. In travelling near this place, Lord Webb Seymour and myself were advertised of our approach to a junction of granite and schistus, by finding among the loose stones on the road many pieces of schistus, intersected with veins of felspar and granite. We walked along this junction for more than a mile; and toward the east end, where the road leaves it, we saw, in the bed of a stream that runs into Loch Chloney, many beautiful specimens of granitic veins pervading the schistus, and branching out into very minute ramifications.

284. The last instance I have to mention from my own observation, is at St Michael's

---

\* Transf. Royal Society Edin. vol. iii. p. 8.

chael's Mount in Cornwall. That mount is entirely of granite, thrust up from under a very hard micaceous schistus, which surrounds it on all sides. At the base of it, on the west side, a great number of veins run off from the granite, and spread themselves like so many roots fixed in the schistus: they are seen at low water. In the smaller veins, the granite is of very minute, though distinct parts; in the larger, it is more highly crystallized, and is undistinguishable from the mass of the hill.

Besides the above, Cornwall probably affords many other instances of the same kind, which I have not had an opportunity to examine. Such instances may in particular be looked for at the Land's End, where a promontory, consisting of a central part of granite, and covered by micaceous schistus on both sides of it, is cut transversely by the sea-coast, and the contact of the granite and schistus of course twice exposed to view.

285. Scotland also affords other examples of granite veins, and some of them have been actually described. Mr Jamieson has taken notice of some which he saw in the bottom of the river Spey, at Glen Drummond, in Badenach, and has represented them in an engraving.



graving\*. They traverse the strata in various directions, and inclose pieces of the micaceous schistus; and, from the great number of loose blocks which he found, exhibiting portions of such veins, it is probable, that they are very numerous in this quarter. The same mineralogist mentions some instances of similar veins in the Shetland Isles †.

In Ross-shire, Sir George Mackenzie has observed a great variety of granite veins, some of them of large size. One of them, in particular, not far from Coul, when first discovered, was supposed to be a single mass, rising from under the schistus; but, on a more careful examination, has been found to be a part of a great system of veins, which intersects the micaceous schistus of this tract in various directions.

286. The granite veins are not the only proof that this stone is more recent than some other productions of the mineral kingdom. Specimens of granite are often found, containing round nodules of other stones, as, for example, of gneiss or micaceous schistus. Such is the specimen of granite containing gneiss, which Werner himself is said to be in possession of, and  
to

---

\* Mineralogy of the Scottish Isles, vol. ii. p. 173.

† *Ibid.* p. 216.

to consider as a proof, that the schistus is of greater antiquity than the granite. Such also seemed to me some pieces of granite, which I met with in Cornwall, near the Land's End; and others which I saw in Ayrshire, in loose blocks, on the sea-coast between Ayr and Girvan. It is impossible to deny that the containing stone is more modern than the contained. The Neptunists indeed admit this to be true, but allege, that all granite is not of the same formation; and that, though some granite is recent, the greater part boasts of the highest antiquity which belongs to any thing in the fossil kingdom. This distinction, however, is purely hypothetical; it is a fiction contrived on purpose to reconcile the fact here mentioned with the general system of aqueous deposition, and has no support from any other phenomenon.

## 2. *Granite of Portsoy.*

287. The granite of Portsoy is one of the most singular varieties of this stone, and is remarkable for this circumstance, that the felspar is the substance which has assumed the figure of its proper crystal, and has given its form  
to

to the quartz, so that the latter is impressed both with the acute and obtuse angles belonging to the rhombic figure of the former. The angular pieces of quartz thus moulded on the felspar, and ranged by means of it in rows, give to this stone the appearance of rude alphabetical writing.

Now, Dr Hutton argued, that substances precipitated from a solution, and crystallizing at liberty, cannot be supposed to impress one another in the manner here exemplified; and that they could do so only when the whole mass acquired solidity at the same time, or at the same time nearly\*. Such simultaneous consolidation can be produced in no way that we know of, but by the cooling of a mass that has been in fusion.

288. A granite, brought from Daouria by M. PATRIN, and described by him in the Journal de Physique for 1791, p. 295, under the name of *pierre graphique*, seemed to Dr Hutton to have so great a resemblance to the granite of Portfoy, that he ventured to consider them both as the same stone, and as both containing quartz moulded on felspar †. It should seem, however,

X

ever,

---

\* Theory of the Earth, vol. i. p. 104.

† Trans. Royal Society Edin. vol. iii. p. 83.

ever, from further explanations, which M. Patrin has since given, that Dr Hutton was mistaken in his conjecture, and that, in the *pierre graphique* of the former mineralogist, the quartz gives its form to the felspar, preserving in its crystals their natural angle of 120 degrees\*. It is impossible, I think, to doubt of the accuracy of this statement; and the graphical stone of Portsoy must therefore be admitted to differ materially from that of Daouria. They are not, however, without some considerable affinity, besides that of their outward appearance; for, though the quartz in the former is generally moulded on the felspar, the felspar is also occasionally impressed by the quartz, and sometimes even included in it. They may be considered as varieties of the same species of granite; and the *pierre graphique* of Corsica is probably a third variety, different from them both.

289. It would seem, however, that all these stones lead exactly to the same conclusion. M. Patrin describes his specimen as containing quartz crystals, that are for the most part only *cases*, having their interior filled with felspar. “ Le felspar  
spath

---

\* Journal Britannique (of Geneva), 1798, vol. viii. Sciences et Arts, p. 78.

spath en masse contient des crysteaux quartzeux, qui n'ont le plus souvent que le carcasse, et dont l'interieur est rempli de feltspath; souvent il manque à ces carcasses quelques unes de leurs faces, et souvent la section de cette pierre dans un sens transversal aux crystaux, presente une suite de figures qui sont des portions d'hexagones, et qui ne ressemblent pas mal à des caractères Hebraïques \*."

These imperfect hexagonal cases of quartz, filled with felspar, certainly indicate the crystallization of substances, which all assumed their solidity at the same time, and, in doing so, constrained the figures of one another. To use the words of Dr Hutton, "whether crystallizing quartz inclose a body of felspar, or concreting felspar determine the shape of fluid quartz, particularly if we have, as is here the case, two solid bodies including and included, it amounts to a demonstration, that those bodies have concreted from a fluid state of fusion, and have not crystallized, in the manner of salts, from a solution †."

290. The quartz in granite so generally receives the impressions of all the other substances,

X 2

particularly

---

\* Journal Britannique, *ibid.*

† Transf. Royal Society Edin. *ubi supra*, p. 84.

particular of the felspar and schorl, and appears to be so passive a body, that it has been doubted by some mineralogists, whether in this stone it ever assumes its own figure, except where cavities afford room for its crystallization. But it is certain that, beside the Daourian granite just mentioned, there are others, in which the quartz is completely crystallized. Of this sort are some specimens, found in a granite vein on the west side of the hill of St Agnes, in Cornwall. The vein traverses the primitive schistus, of which that hill consists, from south to north nearly: the stone is much decomposed, and the felspar in general is almost reduced to the state of clay. In this decomposed mass, quartz crystals are found, having the shape of double hexagonal pyramids, perfectly regular and complete. The side of the hexagon, which is the base of the two opposite pyramids, varies from half a tenth to a tenth of an inch in length, and is the same with the altitude of each of the pyramids. In some few specimens, the two pyramids do not rest on the same base, but are separated by a very short, though regular, hexagonal prism. The surfaces of these crystals are rough, and somewhat opaque, with slender spiculæ of schorl frequently traversing them. This roughness is occasioned by slight furrows

furrows on the surface of the crystal, very regularly disposed, and parallel to one another, being without doubt impressions from the thin plates of the felspar, which surrounded the crystal, and slightly indented it. They very much resemble some impressions, remarked by Dr Hutton in the granite of Portsoy, and ascribed by him also to a similar cause. He has represented these in his Theory of the Earth, vol. i. plate 2. fig. 4. The action and reaction of two crystallizing bodies, hardly admits of a stronger and more unequivocal expression, than in these two instances.

Where the granite was little decomposed, the quartz was not easily disengaged from the mass it was imbedded in, and often broke in pieces before it could be extricated. The crystallization of the quartz, therefore, would not have been discovered, but for the decomposition of the felspar; and it is probable, that similar crystallizations exist in many granites where they are not perceived.

291. Some mineralogists are inclined to think, that the regular crystallization of quartz is to be found only in what they call secondary granites, or in those that are of a formation subsequent to the great masses which constitute the granite mountains. It is indeed true, that in the in-

stances given here, both from Cornwall and Daouria, the granites containing quartz-crystals are from veins that intersect the primary schistus, and are therefore, on every hypothesis, of a formation subsequent to that schistus. But it does not follow from thence, that they are less ancient than the great masses of unstratified granite; with these last they are most probably coëval, nor can there be any reason for thinking the crystallization of quartz a mark of more recent formation than that of felspar.

### 3. *Stratification of Granite.*

292. What are the various modes in which granite exists, is a question not absolutely decided among mineralogists. 1. That it exists as a schistose stone of a fissile texture, in gneiss and *veined granite*, is on all hands admitted, though in this state the name of granite is generally withheld from it. 2. That it exists often without any indication of a fissile texture, and altogether unstratified, is likewise acknowledged. 3. That it is found in veins, intersecting the strata, has been shown above. The only mode of its existence subject to dispute, is that in which it is said to be stratified in its out-ward



ward configuration, but not schistose in its texture. On this point mineralogists do not perfectly agree: Dr Hutton did not think that this was a state in which granite ever appears. When not schistose in its structure, he supposed it to be unstratified altogether; and he considered it as a body which, like whinstone, was originally in a state of igneous fusion, and, in that condition, injected among the strata. The school of Werner, on the other hand, maintain, that granite, if not always, is generally stratified, and disposed in beds, sometimes horizontal, though more frequently vertical, or highly inclined.

In forming an opinion where there are great authorities on opposite sides, a man must trust chiefly to his own observations, and ought to esteem himself fortunate if these lead to any certain conclusion. Mine incline me to differ from Dr Hutton, on the one hand, and from the Neptunists on the other, as they convince me, that granite does form strata where it has no character of gneiss; and, at the same time, induce me to suspect, that the stratification ascribed by the Neptunists to the granite mountains, is, in many instances, either an illusion, or at least something very different from what, in other stones, is accounted stratification.

293. The first example I ever saw of granite that was stratified, and yet had no character of gneiss, was at Chorley Forest, in Leicestershire. The greater part of that forest has for its base a hornstone schistus, primary and vertical; and, on its eastern border, particularly near Mount Sorrel, are beds of granite, holding the same direction with those of the schistus. The stone is a real granite; it has nothing in its internal structure of a schistose or fissile appearance; and its beds, which it is material to remark, are no thicker than those of the hornstone strata in the neighbourhood. This granite is remarkable too, for being close to the secondary sandstone strata; I did not see their contact, but traced them within a small distance of one another; so that I think it is not likely that any body of rock intervenes. At the same time that I state my belief of this rock of granite being in regular strata, I must acknowledge, that a very intelligent mineralogist, who viewed these rocks at the same time, and whose eye was well practised in geological observation, remained in doubt concerning them.

294. Another instance of a real granite, disposed in regular beds, but without any character of gneiss, is one which I saw in Berwickshire, in Lammermuir, near the village of Priestlaw. The little river of Fassnet cuts the beds across,  
and

and renders it easy to observe their structure. The beds are not very thick ; they run from about S. S. W. to N. N. E. like the schistus on either side of them. I was in company with Sir James Hall when I saw these rocks ; we examined them with a good deal of attention, and traced them for more than a mile in the bed of the river ; and, if I mistake not, our opinions concerning them were precisely the same.

295. What exists in two instances may exist in many, and, after these observations, I should be guilty of great inconsistency, in refusing to assent to the accounts of Pallas, De Luc, Sauffure, and many other mineralogists, who so often represent granite as formed into strata. In some cases, however, it is certain, that the stratification they describe is extremely unlike that in the two instances just mentioned, and indeed very unlike any thing that is elsewhere known by the name of stratification. For example, the stratification must be very ambiguous, and very obscurely marked, that was not discovered till after a series of observations, continued for more than twenty years, by a very skilful and distinguishing mineralogist. Yet such undoubtedly is the stratification of Mont Blanc, and of the granite mountains in its neighbourhood, as it escaped the eyes of Sauffure, in the repeated visits which he made to them, during a period of  
no

no less extent than has just been mentioned. It was not till near the conclusion of those labours, to which the geologists of every age will consider themselves as highly indebted, that, having reached the summit of Mont Blanc, he perceived, or thought that he perceived, the stratification of the granite mountains. The *Aiguilles* or Needles which border the valley of Chamouni, and even Mont Blanc itself, appeared to be formed of vast tabular masses of granite, in position nearly vertical, and so exactly parallel, that he did not hesitate to call them by the name of strata. Till this moment, these same mountains, viewed from a lower point, had been regarded by him as composed of great plates of rock, nearly vertical indeed, but applied, as it were, round an axis, and resembling the leaves of an artichoke\*; and the fissures by which they are separated from one another, had been considered as effects of waste and degradation. "But now," (says he, speaking of the view from the top of Mont Blanc), "I was fully convinced, that these mountains are entirely composed of vast plates of granite, perpendicular to the horizon, and directed from N. E. to S. W. Three of these plates, separated from each other, formed the  
top

---

\* Voyages aux Alpes, tom. ii. § 910, &c.

top of the *Aiguille du Midi*, and other similar plates, decreasing gradually in height, compose its declivity to the south \*.”

296. Sauffure was so strongly impressed with the appearances of what he accounted regular stratification, such as water only can produce, and such as must have been in the beginning horizontal, that, placed as he now was, on one of the highest points of the earth's surface, he formed the bold conception, that the summit on which he was standing had been once buried under the surface, to the depth at least of half the diameter of the mountain, and horizontally distant from its present place by a line not less than the whole height of the mountain; the granite beds which compose that mountain, having been raised by some enormous power from their horizontal position, and turned as on an axis, till they were brought into the vertical plane. In this notion, which suits so well with the nature of mountains really composed of vertical strata, and which does credit to the extent of Sauffure's views, it is wonderful that he did not see the overthrow of the geological system he had adopted, which is provided with no means whatsoever of explaining these great effects.

Such,

---

\* *Voyages aux Alpes*, tom. iv. § 1996.

Such, then, were the ideas suggested to Saussure, by viewing the mountains of the Alps from the highest of their summits. His great experience, his accurate knowledge of the objects before him, and the power he had acquired of dissipating those illusions, to which, in viewing mountainous tracts, the eye is peculiarly subject, all conspire to give great weight to his opinion. Yet, as this opinion is opposed by that which he himself had so long entertained, before it can be received with perfect confidence, it will require to be verified by new observations. It seems certain, that the beds of rock here described, differ from all ordinary strata, both horizontal and vertical, in the circumstance of their vast thickness, three of them being so large as to form the main body of a mountain. Their parallelism cannot easily be ascertained; and they have at best but a very slight resemblance to such beds as water is known to produce.

297. Their parallelism is difficult to be ascertained; for, on account of the magnitude and inaccessibility of the objects, it is impossible to place the eye in any situation, where it shall not be much nearer to one part of the planes whereof the parallelism is to be estimated, than to another. Indeed, one can perceive a cause  
which

which may have rendered the parallelism of the plates of granite which compose the *aiguilles*, more accurate in appearance than in reality, when viewed from a point so elevated as the summit of Mont Blanc. For, even on the supposition that the comparison of those plates to leaves of artichokes was just, and that the planes of their separation converged toward one another, in ascending to the top, when they were viewed from a point more elevated than that top, this convergency would be diminished, and, by the force of the perspective, might even be converted into parallelism. We cannot at present ascertain what effect this cause of deception may have actually produced.

298. The observations of Sauffure concerning the stratification of granite, are not, however, in all instances, liable to these objections; and it seems to be on much less exceptionable grounds that he pronounces the granite of St Gothard to be stratified. The gneiss and micaceous schistus which constitute the lower part of that mountain, are succeeded by a granite without any schistose appearance, but divided into large plates, exactly parallel to the beds of the former gneiss. These he regards as real strata. On studying them in detail, he says, considerable irregularities were to be observed, but not greater than in the case  
of

of limestone or micaceous schistus\*. It may be inferred from this, that these plates of granite are not so thick but that they admit of comparison with beds that are known with certainty to be of aqueous formation, and I am therefore disposed to believe, that the granite of St Gothard, in this part at least, is stratified. The transition from gneiss to granite *en masse*, is not uncommon, as Sauffure has observed in other instances, and as we are just about to consider more particularly.

299. In the mountains of our own country, some difficulties concerning the stratification of granite have also occurred. In Arran, for instance, the mountain of Goatfield, which I have mentioned above as affording an instance of granite sending out many veins into the schistus, and rivetted, as it were, by means of them to the superincumbent rock, when I visited it, with a view of verifying on the spot the interesting observations which Dr Hutton had there made, appeared to me to be without any vestige of stratification in its granitic part, as did also the whole group of mountains to which it belongs. It was, therefore, not without a good deal of surprise, that I lately read, in an account of that island, by a very accurate and ingenious mineralogist,

---

\* Voyages aux Alpes, tom. iv. § 1830.



ralogist, that Goatfield consists of stratified granite\*. The impression which the appearance of that mountain made on my mind, is just the reverse; and though I saw large tabular masses, sometimes nearly vertical, separated by fissures, they appeared to be much too irregular, too little extended in length and height, and vastly too much in thickness, to be reckoned the effects of stratification. For all this, I would by no means be understood to set my observations in opposition to those of Mr Jamieson. In my visit to Arran, I did not direct my inquiries much toward this point; the general appearance of the rocks did not suggest the necessity of doing so, and I was not perfectly aware how much the stratification of granite had been insisted on by some mineralogists; so that I applied myself entirely to study some other of the interesting phenomena which this little island offers in so great abundance. I therefore carry my confidence in the appearances which seemed to indicate a want of stratification in the granite of Arran no further than to remain sceptical both as to Mr Jamieson's conclusions and my own, till an opportunity

---

\* Mineralogy of the Scottish Isles, vol. i. p. 35, 36.

tunity shall occur of verifying the one or the other by actual observation.

300. The stratification of granite, though it made no part of Dr Hutton's system, does by no means embarrass his theory with any new difficulty. Rocks, of which the parts are highly crystallized, are already admitted as belonging to the strata, and are exemplified in marble, gneiss, and veined granite. In the two last, we have not only stratification, but a schistose, united with a crystallized structure, and the effects of deposition by water, and of fluidity by fire, are certainly nowhere more singularly combined. The stratification of these substances is therefore more extraordinary than even that of the most highly crystallized granite. Neither the one nor the other can be explained but by supposing, that while such a degree of fluidity was produced by heat, as enabled the body when it cooled to crystallize, the whole mass was kept in its place by great pressure acting on all sides, so that the shape was preserved as originally given to it by the sea. As we cannot, however, suppose, that the intensity of the heat, or the fusibility of the substance through all the parts of a stratum, were precisely the same, we may expect to find in the same stratum, or in the same body of strata, that in some parts the marks of stratification are completely

completely obliterated, while in others they remain entire. It is thus that *veined granite*, or what I think should be called granitic schistus, often graduates into granite *in mass*, that is, granite without any schistose or fissile texture. Saussure says, that to be veined or not veined, is an affection of granite, that seems, in many cases, accidental \*; as, in the midst of rocks of that substance, most clearly fissile, large portions appear without any vestige of stratification. Of this phenomenon, which is frequent in the Alps, instances are also to be met with in the granite rocks of Scotland, and the adjacent isles; and I know that Dr Hope, in a mineralogical excursion which he lately made among the Hebrides, observed many interesting and curious examples of it. Indeed, when rocks were so much fused as to crystallize, and so compressed, at the same time, as to remain stratified, they were evidently on the verge of change; two opposite forces were very nearly balanced, and each carried as far as it could go without entirely overcoming the other; so that a small alteration in the conditions may have made a great alteration in the effects. Hence a sudden transition from a stratified to

Y

an

---

\* Voyages aux Alpes, tom. iv. § 2143.

an unstratified texture, which is only found in rocks highly crystallized, and such as have endured the most violent action of the mineralizing powers.

301. Now, though the stratification of granite, or the mixture of the stratified with the unstratified rocks of that genus, is not only reconcilable with the principles of the Huttonian geology, but might even have been deduced as a corollary from those principles, before it was actually observed, it may be considered as inconsistent with the theory of granitic veins that has just been given. A stratum, though soft or fluid, could not invade the surrounding strata with violence, nor send out veins to penetrate into them. It might, if strongly compressed by another stratum less fluid than itself, fill up any fissures or cracks that were in that other, but this would hardly produce such large veins, and of such considerable length, as often penetrate from the granite into the schistus, nor could it give rise to any appearance of disturbance. If, therefore, veins were found proceeding from such stratified granite as that of Chorley Forest or Lammermuir, I should think, that the explanation of them was still a *desideratum* in geology. The Neptunian theory of infiltration would indeed be as applicable to them

them as to any other veins; for it is but little affected by the condition of the phenomena to be explained. Indeed, it is very difficult to set any limits to the explanations which this theory affords; and it would certainly puzzle a Neptunist, to assign any good reason why infiltration has not produced veins of one schistus running into another, or veins of schistus running into granite, as well as of granite running into schistus. He will find it a hard task to restrain the activity of his theory, and to confine its explanations to those things that really exist.

302. As the Huttonian system cannot boast of theories of equal versatility, it would be not a little embarrassed to account for veins of great magnitude proceeding from a rock distinctly stratified, and accompanied with marks of having disturbed the rocks through which they pass. I am, however, inclined to believe, that this embarrassment will never occur; and that the granite veins do not proceed from the rocks that are really stratified, but from such as have never been deposited by water, and where the appearances of stratification, if there are any, are altogether illusory. This anticipation, however, requires to be verified by future observation; and it remains to be seen, whether granitic veins ever accompany real granitic strata, or are peculiar to those in

which the appearances of regular beds are either ambiguous, or are entirely wanting. The decision of this question is an object highly worthy of the attention of geologists.

303. An argument, directed at once against the igneous origin and unstratified nature of all granite, is given in a work already mentioned: "If granite had flowed from below, how does it happen, that, after it had burst through the strata of micaceous schistus, &c. it did not overflow the neighbouring country? If this hypothesis were true, Mont Blanc could never have existed \*."

A theory is never more unfairly dealt with, than when those parts are separated which were meant to support one another, and each left to stand or fall by itself. This, however, is precisely what is done in the present instance; for Dr Hutton's theory of granite would not deserve a moment's consideration, if it were so artificially constructed, as to suppose that granite was originally fluid, and yet to point out no means of hindering this fluid from diffusing itself over the strata, and settling in a horizontal plane. The truth is, that his theory, at the same time that it conceives this stone to have been

---

\* Mineralogy of the Scottish Isles, vol. ii. p. 166.

been in fusion, supposes it to have been, in that state, injected among the strata already consolidated; to have heaved them up, and to have been formed in the concavity so produced, as in a mould. Thus Mont Blanc, supposing that it is unstratified, is understood to consist of a mass that was melted by subterraneous heat under the strata, and being impelled upwards by a force, that may stand in some comparison with that which projected the planets in their orbits, heaved up the strata by which it was covered, and in which it remained included on all sides.

304. The covering of strata, thus raised up, may have been burst asunder at the summit, where the curvature and elevation were the greatest; but the melted mass underneath may have already acquired solidity, or may have been sustained by the beds of schistus incumbent on its sides. This schistus, forming the exterior crust, was immediately acted on by the causes of waste and decomposition, which have long since stripped the granite of a great part of its covering, and are now exercising their power on the central mass. That even Mont Blanc itself, as well as other unstratified mountains, was once covered with schistus, will appear to have in it nothing incongruous, when we consider the height to which the schistus still rises on its sides, or in the adjacent mountains;

and when we reflect, that, from the appearances of waste and degradation which these mountains exhibit, it is certain, that the schistus must have reached much higher than it does at present.

It is obvious, therefore, that when the corresponding parts are brought together, and placed in their natural order, no room is left for the reproach, that this system is inconsistent with the *existence* of granite mountains. I have no pleasure in controversial writing; and, notwithstanding the advantages which a weak attack always gives to a defender, I cannot but regret, that Dr Hutton's adversaries have been so much more eager to refute than to understand his theory.

---

305. A remark which Dr Hutton has made on the quantity of granite that appears at the surface, compared with that of other mineral bodies, has been warmly contested. Having affirmed, that the greater part of rocks bear marks of being formed from the waste and decomposition of other rocks, he alleges that granite, (a stone which does not contain such marks), does not, for as much as appears from actual observation, make up a tenth, nor perhaps even



even a hundredth part of the mineral kingdom\*. Mr Kirwan contends, that this is a very erroneous estimate, and that the quantity of granite visible on the surface, far exceeds what is here supposed †. The question is certainly of no material importance to the establishment of Dr Hutton's theory: it is evident, too, that an estimation, which varies so much as from a tenth to a hundredth part, cannot have been meant as any thing precise; yet it may not be quite superfluous to show, that the truth probably lies nearer to the least than the greatest of the limits just mentioned.

306. Though granite forms a part, generally the central part, of all the great chains of mountains, it usually occupies a much less extent of surface than the primary schistus. Thus in the Alps, if a line be drawn from Geneva to Ivrea, it will be about eighty-five geographical miles in length, and will measure the breadth of this formidable chain of mountains, at the place of its greatest elevation. Now, from the observations of Saussure, who crossed the Alps exactly in this direction, it may be collected, that less than nine miles of this line, or not above a tenth part of it, in the immediate vicinity of Mont Blanc, is occupied by granite.

Y 4

307: In

---

\* Theory of the Earth, vol. i. p. 211.

† Geol. Essays, p. 480.

307. In some sections of the Alps, no granite at all appears. Thus, in the rout from Chambery to Turin, across Mont Cenis, which measures by the road not less than ninety miles, no granite is found, at least of that kind which is distinctly in mass, and different from gneiss or veined granite\*.

308. In some other places of the same mountains, the granite is more abundant. A line from the lake of Thun, along the course of the Aar, and over the mountains to the upper end of Lago Maggiore, crosses a very elevated tract, and passes by the sources of the Rhone, the Rhine, and the Tessino, which last runs into the Po. A good deal of granite is discovered here, in the mountains of Grimfel and St Gothard; but by far the greater part of it is the veined granite, the granite in mass being confined chiefly to the north side of the Grimfel. Both together do not occupy more than one-third of the line, and therefore the latter less than one-sixth.

309. The essay on the mineralogy of the Pyrenees, by the Abbé PALASSO, contains a mineralogical chart of those mountains. From this chart I have found, by computation, that the granite does not occupy one-fifth of the horizontal

---

\* Voyages aux Alpes, tom, iii. § 1190, &c.

zontal surface on the north side of the ridge, reckoning from one end of it to the other. Indeed, many great tracts, even of the central parts of the Pyrenees, contain no granite whatsoever; and not a few of the highest mountains consist entirely of calcareous schistus. A large deduction should be made from the fraction  $\frac{1}{5}$ , on account of the substances unknown, which, from the construction of the chart, are often confounded with the granitic tract.

310. I might add other estimations of the same kind, all confessedly rude and imperfect, but still conveying, by means of numbers, a better idea of the limit to which our knowledge approximates, than could be done simply by words; and, on the whole, it would appear, that if we state the proportion of granite to schistus to be that of one to four, we shall certainly do no injustice to the extent of the former.

It remains to form a rough estimate from maps, and from the accounts of travellers, of what proportion of the earth's surface consists of primary, and what of secondary rocks. After supplying the want of accurate measurement by what appeared to me the most probable suppositions, I have found, that about  $\frac{1}{8}$  of the surface of the old continent may be conceived to be occupied by primitive mountains; of which,  
if

if we take one-fifth, we have  $\frac{1}{5}$  for the part of the surface occupied by granite rocks, which differs not greatly from the least of the two limits assigned by Dr Hutton.

311. In estimating the granite of Scotland, Dr Hutton has certainly erred considerably in defect\*, and Mr Kirwan, who always differs from him, is here nearest the truth; though he is right purely by accident, as the information on which he proceeds is vague and erroneous.

The places in Scotland where granite is found, are very well known; but the extent of some of the most considerable of them is not accurately ascertained. In the southern parts, except the granite of Galloway, which is found in two pretty large insulated tracts, there is no other of any magnitude. The granite of the north extends over a large district. If we suppose a line to be drawn, from a few miles south of Aberdeen to a few miles south

---

\* Dr Hutton in this case no doubt made a very loose estimate. He says, the granite does not perhaps occupy more than a 500th part of the whole surface. The whole surface of Scotland is not much more than 23,000 geographical miles, the 500th part of which is exactly 46; and this is exceeded by the granite in Kirkcudbrightshire alone, as may be gathered from what is said § 282.

south of Fort-William, it will mark out the central chain of the Grampians in its full extent, passing over the most elevated ground, and by the heads of the largest rivers, in Scotland. Along this line there are many granite mountains, and large tracts in which granite is the prevailing rock. There are, however, large spaces also in which no granite appears, though, if we were permitted to speak theoretically, and if the question did not entirely relate to a matter of observation, we might suppose, that, in no part of this central ridge is the granite far from the surface, notwithstanding that in some places it may be covered by the schistus.

312. A great part of the Grampian mountains is on the south side of the line just mentioned, but hardly any granite is found in this division of them, except such veins as those of Glentilt. On the north side of the line, the granite extends in various directions; and, if from Fort-William a line is drawn to Inverness, the quadrilateral figure, bounded on two sides by these lines, and on the other two by the sea, will be found to contain much granite, and many districts consisting entirely of that stone. This is in fact the great granite country of Scotland: it is a large tract, containing about 3170 square geographical miles, or about a seventh part

part of the whole : but the proportion of it occupied by granite cannot at present be ascertained with any exactness, nor will, till some mineralogist shall find leisure to examine the courses of the great rivers, the Dee, the Spey, &c. which traverse this country. If we call it one-fourth of the whole surface, its extent is certainly not under-rated, and will amount to 790 square miles nearly ; to which adding 150, as a very full allowance for all the other granite contained in Scotland, exclusive of the isles, we shall have 940 square miles, between a twenty-fourth and twenty-fifth part of the surface of the whole.

This computation, it must be observed, aims at nothing precise, but I think it is such, that a more accurate survey would rather diminish than increase the proportion assigned in it to the granite rock.

313. This result may perhaps fall as much short of Mr Kirwan's notion, as it exceeds the estimate made by Dr Hutton. If it shall not, and if the former has, in this instance, come nearest the truth, it cannot be ascribed to the accuracy of his information, or the soundness of the principles which directed his research. Mr WILLIAMS, whom he quotes, was a miner, of great skill and experience in some branches of his profession, to which, if he had confined himself, he might have written a book full of useful

ful information. What he says on the subject of granite, is, in the main I believe just ; but it is far too general to authorise the conclusion which Mr Kirwan derives from it. Dr Ash, for whose judgment I have great respect, cannot, I think, have meant, when he used the expression granitic rocks, to describe granite strictly so called. He says, in the passage quoted by Mr Kirwan, that "from Galloway, Dumfries, and Berwick, there is a chain of mountains, commonly schistose, but often also granitic." Now, the fact is, that the great belt of primary rock, here alluded to, which traverses the south of Scotland, consists of vertical schistus of various kinds ; but except in Galloway, and again in Lammermuir, near Priestlaw, it appears, as already mentioned, to contain no granite whatsoever. If the German mineralogist quoted by Mr Kirwan, when he says that the Grampian mountains consist of micaceous limestone, gneiss, porphyry, argillite, and granite, alternating with one another, means only to affirm that all these stones are found in the Grampians, he is certainly in the right, and the catalogue might easily be enlarged ; but, if he either means to say, that these are nearly in equal abundance, or that the granite is commonly found in strata alternating with other strata, I must say, that these are propositions

positions quite contrary to any thing I have ever seen or heard of those mountains. But it is probable that this is not meant, and that the fault lies in understanding the expressions much too literally. Mr Kirwan accuses Dr Hutton of not knowing where to look for the granite; not aware of how much, notwithstanding any error committed in the present estimate, he was skilled in the art of mineralogical observation; an art, which those who have not practised do not always know how to appreciate. But, however imperfect Mr Kirwan's knowledge of this subject has been, he has here had the good fortune to correct a mineralogist of very superior information. The mere disposition to oppose is not always without its use: no man is in every thing free from error, and, to controvert indiscriminately all the opinions of any individual, is an infallible secret for being sometimes in the right.

NOTE XVI. § 100.

*Rivers and Lakes.*

314. Rivers are the causes of waste most visible to us, and most obviously capable of producing



producing great effects. It is not, however, in the greatest rivers, that the power to change and wear the surface of the land is most clearly seen. It is at the heads of rivers, and in the feeders of the larger streams, where they descend over the most rapid slope, and are most subject to irregular or temporary increase and diminution, that the causes which tend to preserve, and those that tend to change the form of the earth's surface, are farthest from balancing one another, and where, after every season, almost after every flood, we perceive some change produced, for which no compensation can be made, and something removed which is never to be replaced. When we trace up rivers and their branches toward their source, we come at last to rivulets, that run only in time of rain, and that are dry at other seasons. It is there, says Dr Hutton, that I would wish to carry my reader, that he may be convinced, by his own observation, of this great fact, *that the rivers have, in general, hollowed out their valleys.* The changes of the valley of the main river are but slow; the plain indeed is wasted in one place, but is repaired in another, and we do not perceive the place from whence the repairing matter has proceeded. That which the spectator sees here, does not therefore immediately suggest to him what has been the state of things before the valley was hollowed

hollowed out. But it is otherwise in the valley of the rivulet ; no person can examine it without seeing, that the rivulet carries away matter which cannot be repaired, except by wearing away some part of the surface of the place upon which the rain that forms the stream is gathered. The remains of a former state are here visible ; and we can, without any long chain of reasoning, compare what has been with what is at the present moment. It requires but little study to replace the parts removed, and to see nature at work, resolving the most hard and solid masses, by the continued influences of the sun and atmosphere \*. We see the beginning of that long journey, by which heavy bodies travel from the summit of the land to the bottom of the ocean, and we remain convinced, that, *on our continents, there is no spot on which a river may not formerly have run* †.

315. The view thus afforded of the operations, in their nascent state, which have shaped out and fashioned the present surface of the land, is necessary to prepare us for following them to the utmost extent of their effects. From these effects, the truth of the proposition, that rivers have cut and formed, not  
the

---

\* Theory of the Earth, vol. ii. p. 294.

† *Ibid.* p. 296.

the beds only, but the whole of the valleys, or rather system of valleys, through which they flow, is demonstrated on a principle which has a close affinity to that on which chances are usually calculated, § 99. In order to conceive rightly the course of a great river, and the communication subsisting between the main trunk and its remotest branches, let us take the instance of the Danube, and cast our eyes on one of the maps constructed by MARSIGLI, for illustrating the natural history of that great river\*. When it is considered, that over all the vast and uneven surface, which reaches from the Alps to the Euxine, and from the mountains of Crapack to those of Hæmus, a regular communication is kept up between every point and the line of greatest depression, in which the river flows, no one can hesitate to acknowledge, that it is the agency of the waters alone which has opened them a free passage through all the intricacies of this amazing labyrinth. In effect, suppose this communication to be interrupted, and that some sudden operation of nature were to erect a barrier of mountains to oppose the Theise or the Drave, as they rolled their waters to the Danube. From this what could possibly result, but the damming up of those rivers till

Z their

---

\*. Histoire du Danube, tom. i. tab. 34.

their waters were deep, or high enough to find a vent, either under the bases or over the tops of the opposing ridge. Thus there would be formed immense lakes and immense cataracts, which, by filling up what was too low, and cutting down what was too high, would in time restore such a uniform declivity of surface as had before prevailed. Just so in the times that are past, whatever may have been the irregularities of the surface at its first emerging from the sea, or whatever irregularities may have been produced in it by subsequent convulsions, the slow action of the streams would not fail in time to create or renew a system of valleys communicating with one another, like that which we at present behold. Water, in all circumstances, would find its way to the lowest point; though, where the surface was quite irregular, it would not do so till after being dammed up in a thousand lakes, or dashed in cataracts over a thousand precipices. Where neither of these is the case; and where the lake and the cataract are comparatively rare phenomena; there we perceive that constitution of a surface, which water alone, of all physical agents, has a tendency to produce; and we must conclude, that the probability of such a constitution having arisen from another cause, is, to the probability of its  
having

having arisen from the running of water, in such a proportion as unity bears to a number infinitely great.

316. The courses of many rivers retain marks that they once consisted of a series of lakes, which have been converted into dry ground, by the twofold operation of filling up the bottoms, and deepening the outlets. This happens, especially, when successive terraces of gravelly and flat land are found on the banks of a river, § 100. Such platforms, or *baughs* as they are called in this country, are always proofs of the waste and *detritus* produced by the river, and of the different levels on which it has run; but they sometimes lead us farther, and make it certain, that the great mass of gravel which forms the successive terraces on each side of the river, was deposited in the basin of a lake. If, from the level of the highest terrace, down to the present bed of the river, all is alluvial, and formed of sand and gravel, it is then evident, that the space as low as the river now runs must have been once occupied by water; at the same time, it is clear, that water must have stood, or flowed as high at least, as the uppermost surface of the meadow. It is impossible to reconcile these two facts, which are both undeniable, but by supposing a lake, or body of stagnant water, to have here occupied a great hollow, (which by us must be held as one of the original

nal inequalities of the globe, because we can trace it no farther back), and that this hollow, in the course of ages, has been filled up by the gravel and alluvial earth brought down by the river, which is now cutting its channel through materials of its own depositing. There is no great river that does not afford instances of this, both in the hilly part of its course, and where it descends first from thence into the plain. Were there room here for the minuter details of topographical description, this might be illustrated by innumerable examples.

317. It is said above, that the water must have run or stood, in former times, as low as the present bottom of the river; but there is often clear evidence, that it has run or stood much lower, because the alluvial land reaches far below the present level of the river. This is known to hold in very many instances, where it has happened that pits have been sunk to considerable depths on the banks of large rivers. By that means, the depth of the alluvial ground, under the present bed of the river, has been discovered to be great; and from this arises the difficulty, so generally experienced, of finding good foundations for bridges that are built over rivers in large vallies, or open plains, the ground being composed of travelled materials to an unknown depth, without any thing like the native

or

or solid strata. In such cases, it is evident, that formerly the water must have been much lower, as well as much higher, than its present level, and this is only consistent with the notion, that the place was once occupied by a deep lake.

318. If, following the light derived from these indications, we go back to the time when the river ran above the highest of those levels at which it has left any traces of its operations, we shall see it composed of a series of lakes and cataracts, from which, by the filling up of the one, and the wearing down of the other, the waters have at length worked out to themselves a quiet and uninterrupted passage to the ocean. We may, indeed, on good evidence, go back still farther than the succession of such meadows or terraces, as are above mentioned, will carry us, and may consider the whole valley, or *trough* of the river, as produced by its own operations. The original inequalities of the surface, and the disposition of the strata, must no doubt have determined the water-courses at first; but this does not hinder us from considering the rivers as having modified and changed those inequalities, and as the *proximate* causes of the shape and configuration which the surface has now assumed.

319. From this gradual change of lakes into rivers, it follows, that a lake is but a temporary and accidental condition of a river, which is

every day approaching to its termination; and the truth of this is attested, not only by the lakes that have existed, but also by those that continue to exist. Where any considerable stream enters a lake, a flat meadow is usually observed increasing from year to year. The soil of this meadow is disposed in horizontal strata: the meadow is terminated by a marsh; which marsh is acquiring solidity, and is soon to be converted into a meadow, as the meadow will be into an arable field. All this while the sediment of the river makes its way slowly into the lake, forming a mound or bank under the surface of the water, with a pretty rapid slope toward the lake. This mound increases by the addition of new earth, sand, and gravel, poured in over the slope; and thus the progress of filling up continually advances.

320. In small lakes, this progress may easily be traced; and will be found singularly conspicuous in that beautiful assemblage of lakes, which so highly adorns the mountain scenery of Westmoreland and Cumberland. Among these a great number of instances appear, in which lakes are either partially filled up, or have entirely disappeared. In the Lake of Keswick, we not only discover the marks of filling up at the upper end, which extend far into Borrowdale, from which valley a small river flows into the lake; but we have the clearest proof, that this lake was once  
united



united to that of Bassenthwaite, and occupied the whole valley from Borrowdale to Ouse-Bridge. These two lakes are at present joined only by a stream, which runs from the former into the latter, and their continuity is interrupted by a considerable piece of alluvial land, composed of beds of earth and gravel, without rock, or any appearance of the native strata. This separation, herefore, seems no other than a *bar*, formed by the influx of two rivers, that enter the valley here from opposite sides, the Greata from the east, and Newland's Water from the west. The surface of this meadow is at present twelve or fifteen feet at least above the level of either lake; and a quantity of water of that depth must therefore have been drawn off by the deepening of the issue at Ouse-Bridge, through which the water of both lakes passes, in its way to the ocean.

Many more examples, similar to this, may be collected from the same lakes; there are indeed few places from which, in this branch of geology, more information may be collected.

321. The larger lakes exemplify the same progress. Where the Rhone enters the Lake of Geneva, the beach has been observed to receive an annual increase; and the Portus Valesiæ, now Prevallais, which is at present half a league from the lake, was formerly close upon its bank. Indeed, the sediments of the Rhone appear clearly to

have formed the valley through which it runs, to a distance of about three leagues at least from the place where the river now discharges itself into the lake. The ground there is perfectly horizontal, composed of sand and mud, little raised above the level of the river, and full of marshes. The deposition made by the Rhone after it enters the lake, is visible to the eye; and may be seen falling down in clouds to the bottom.

The great lakes of North America are undergoing the same changes, and, it would seem, even with more rapidity. As the rivers, however, which supply these vast reservoirs, are none of them very great, the filling up is much less remarkable than the draining off of the water, by the deepening of the outlet. An intelligent traveller has remarked, that in Lake Superior itself the diminution of the waters is apparent, and that marks can be discovered on the rocks, of the surface having been six feet higher than it is at present. In the smaller lakes this diminution is still more evident\*. In some of those far inland, the ground all round appeared to the same traveller to be the deposit from the rivers, of which the lakes themselves may be considered as a mere expansion †.

322. In

---

\* Mackenzie's Voyages through the Continent of North America to the Frozen and Pacific Oceans, p. xlii. and xxxvi.

† *Ibid.* p. 122.

322. In order to give uniform declivities to the rivers, the lakes must not only be filled up or drained, but the cataract, wherever there is one, must be worn away. The latter is an operation in all cases visible. The stream, as it precipitates itself over the rocks, hurries along with it, not only sand and gravel, but occasionally large stones, which grind and wear down the rock with a force proportioned to their magnitude and acceleration. The smooth surface of the rocks in all waterfalls, their rounded surface, and curious excavations, are the most satisfactory proofs of the constant attrition which they endure; and, where the rocks are deeply intersected, these marks often reach to a great height above the level on which the water now flows. The phenomena, in such instances, are among the arguments best calculated to remove all incredulity respecting the waste which rivers have produced, and are continuing to produce. They suffer no doubt to remain, that the height and asperity of every waterfall are continually diminishing; that innumerable cataracts are entirely obliterated; that those which remain are verging toward the same end, and that the Falls of Montmorenci and Niagara must ultimately disappear.

323. Though there can be no doubt of the justness of the preceding conclusions, when applied  
to

to lakes in general, some apparent exceptions occur, in which the progress of draining and filling up seems to have been suspended, or even to have gone in a contrary direction. These exceptions consist of the lakes which appear to have received a greater quantity of materials than was sufficient to have filled them up. Such, for example, is the Lake of Geneva, which receives the Rhone descending from the Vallais, one of the deepest and longest vallies on the surface of the earth. Now, if this valley, or even a large proportion of it, had been excavated by the Rhone itself, as our theory leads us to suppose, the lake ought to have been entirely filled up, because the materials brought down by the river seem to be much greater than the lake, on any reasonable supposition concerning its original magnitude, can possibly have received. What, then, it may be said, has become of all that the Rhone has brought down and deposited in it? The lake, at this moment retains, in some places, the depth of more than 1000 feet; and yet, of all that the Rhone carries into it, nothing but the pure water issues. If it has been continuing to diminish, both in superficial extent and in depth, from the time when the Rhone began to run into it, what must have been its original dimensions?

I cannot pretend to remove entirely the difficulty which is here stated; yet I think the following remarks may go some length in doing so.

324. It is certain, that from the present state of the lake of Geneva, and of the ground round it, we can hardly draw any inference as to its original dimensions. Sauffure has traced, with his usual skill, the marks of the course of the Rhone, on a level greatly above the present; and, by observations on the side of Mount Saleve, has found proofs of the running of water, at least 200 toises above the present superficies of the lake. But, if ever the superficies of the lake stood at this height, or at this height nearly, though we can conjecture but little concerning the state of the adjacent country, which no doubt was also on a higher level, the lake may very well be supposed to have been of far greater dimensions than it is now. It may have occupied the whole space from Jura to Saleve, and included the Lake of Neufchatel; so that it may have been of magnitude sufficient to receive the spoils of the Vallais, which, as the surface of its waters lowered, may have been washed away and carried down to the sea. Thus it may have afforded a temporary receptacle for the *debris* of the Alps, and may have served for an *entrepot*, as it were, where those *debris* were deposited,

deposited, before they were carried to the place of their ultimate destination.

325. But the great depth which the lake has at present, still remains to be explained, because no mud or gravel could be carried beyond the gulf, of a thousand feet deep, which was here ready to receive it. The reality of this difficulty must be acknowledged; and some cause seems to act, if not in the generation, yet certainly in the preservation of lakes, with which we are but little acquainted. We can indeed imagine some causes of that kind to occur in the course of the degradation of the land, which may produce new lakes, or increase the dimensions of the old. The wearing away of a stratum, or body of strata, may lay bare, and render accessible to the water, some beds of mineral substances soluble in that fluid. The district, for instance, in Cheshire, which contains rock-salt, extends over a tract of fourteen or fifteen miles, and is covered by a thick stratum of clay, more or less indurated, which defends the salt from the water at the surface, and preserves the whole mass in a state of dryness. Should this covering be broke open by any natural convulsion, or should it be worn away, as it must be in the progress of the general detritus, the water would gain admission to the saline strata, would

would gradually dissolve them, and form of course a very deep and extensive lake, where all was before dry land. This event is not only possible, but it should seem, that in the course of things it must necessarily happen.

326. Something of this kind may have taken place in the track of the Rhone, and may have produced the Lemane Lake. It is not impossible, that, at a very remote period, the Rhone descended from the Alps without forming any lake, or at least any lake of which the remains are now existing; and this supposition, which is more probable than that of § 324, we shall soon find to be conformable to appearances of another kind. The river may have wore away the secondary limestone strata over which it took its course after it left the schistus of the mountains; and, in doing so, may have reached some stratum of a saline nature, and this being washed out, may have left behind it a lake, which is but modern compared with many of the revolutions that have happened on the surface of the earth\*.

This explanation is no doubt hypothetical; but it is proposed in one of those cases, in  
which

---

\* There are salt springs at Bex, near Aigle, about ten miles from the head of the lake: saline strata, therefore, are probably at no great distance.

which hypothetical reasonings are warranted by the strictest rules of philosophical investigation. It is proposed in a case, where the causes visible to man seem inadequate to the effect, and where we must therefore have recourse to an agent that is invisible. If the operations ascribed to this agent are conformable to the analogy of nature, it is all that can in reason be required.

327. Another circumstance may also influence the generation and preservation of lakes; but it is also one with which we are but little acquainted. The strata, and indeed the whole body of mineral substances which forms the basis of our land, have been raised up from the bottom of the sea, by a progress that should seem in general to have been gradual and slow. Appearances, however, are not wanting, which shew, that this progress is not uniform; and that both rising and sinking in the surface of the land, or in the rocks which are the base of it, have happened within a period of time, which is by no means of great extent. In this progress, the elevations and depressions may not be the same for every spot. They may be partial, and one part of a stratum, or body of strata, may rise to a greater height, or be more depressed, than another. It is not impossible, that this process may affect the depth of  
lakes,



lakes, and change the relative level of their sides and bottom.

328. All lakes, however, do not involve the difficulty which the preceding conjectures are intended to remove. The great lakes of North America do not, for instance, receive their supply from very large rivers. Of course, it is not from a tract great in comparison of themselves, that the waste and detritus is brought down into them; and it seems not at all wonderful, that, without being filled up, they have been able to receive it. The same, in a degree at least, is true of many other lakes.

It should also be considered, that we may err greatly in the estimate we make of the materials actually carried down and deposited in any lake. To judge of their entire amount, we should know the original form of the inequalities on the earth's surface; of the quantity of depression which existed, independently of the rivers; and though, in general, these original inequalities may be overlooked, and the present considered as made by the running of water, yet, in particular instances, this may be far from true. The Vallais, for example, which we consider as the work of the Rhone, may, when the Alps rose out of the sea, have included many depressions of the surface, which the river joined together, and, from being a series of lakes, formed into one great valley.

329. The

---

329. The mouths by which rivers on bold rocky coasts discharge their waters into the sea, afford a very striking confirmation of the conclusions concerning the general system of waste and degradation which have been drawn above. At these mouths we usually see, not only the bed of the river, but frequently a considerable valley, cut out of the solid rock, while that rock preserves its elevation, and its precipitous aspect, wherever it is not intersected by a run of water. No convulsion that can have torn asunder the rocks; no breach that can have been made in them, antecedent to the running of the waters, will account for the circumstance of every river finding a corresponding opening, by which it makes its way to the sea; for that opening being so nearly proportional to the magnitude of the river, and for such breaches never occurring but where streams of water are found.

330. The actual survey of any bold and rocky coast, will make this clearer than any general statement can possibly do. Let us take, for an example, the coast of the British Channel, from Torbay to the Land's End, which is faced by a continued rampart of high cliffs, formed of much indurated and primeval rock. If we consider the breaches in this rampart, at the mouths

of

of the Dart, of the Plym and Tamer, of the river at Fowey, of the Fal, the Hel, &c. it will appear perfectly clear, that they have been produced by their respective streams. Where there is no stream, there is no breach in the rock, no softening in the bold and stern aspect which this shore every where presents to the ocean. If we look at the smaller streams, we find them working their way through the cliffs at the present moment; and we see the steps by which the larger valleys of the Dart and the Tamer have been cut down to the level of the sea. If we would have still clearer evidence, that no breaches made antecedently to the running of the rivers have opened a way for them, we need only look to the opposite side, or northern shore, of the same promontory, where we also find a series of outlets, all originating in the ridge of the country, and becoming deeper as they approach the sea, but altogether unconnected with the openings on the south side; and this could hardly have been the case, had they been the effects of previous concussions, or of any peculiarity in the original structure of the rocks.

331. In contemplating such coasts as these, when we go back to the time when the rivers ran upon a level as high as the highest of the cliffs on the sea-shore, we must suppose, that the land then extended many miles farther into what is

A a

now

now occupied by the sea. When at Plymouth for instance, the Tamer and the Plym flowed to the level of Mount Edgecombe or of Statton Heights, if the rivers ran with a moderate declivity into the sea, the coast must have advanced many miles beyond its present limits. Thus the land, when higher, was also more extended, and the limits of our island in that ancient state, were doubtless very different from these by which it is at present circumscribed.

If with the same views we consider any other of the bold coasts which the map of the world presents us with, we shall quickly remark that wherever a deep interfection of the sea is made into the land, as on the western shores of our own island, or on those of Norway, a river runs in at the head of it, and points out by what means such inlets are formed, viz. by the united powers of the sea and of the land, the waters of the latter having opened the way by which those of the former have penetrated so far into the country.

332. It is not meant assuredly to deny the irregularities of the sea-coast, as it may have originally existed; these irregularities no doubt determined the initial operations of that war of advance and decay, by which, in process of time, they were themselves entirely effaced. The line

our coasts may be compared to one of those curves, which are sometimes treated of in the higher geometry, where the ordinates are functions, not only of their abscissæ, but also of the time elapsed since a certain epocha. The form of the curve at that epocha, or when the time began to flow, corresponds to the original form of the sea-coast, on its emerging from the ocean, and before the powers of wasting and decay had begun to act upon it. To speak strictly, the original figure, in both cases, influences all the subsequent; but the farther removed from it in point of time, the less is that influence; so that, in physical questions, and for the purpose of such approximations as suit the imperfection of our knowledge, the consideration of the original figure may be wholly left out.

## NOTE XVII. § 105.

*Remains of Decomposed Rocks.*

333. THE plain of Crau was the *Campus Lapideus* of the ancients; and, as mythology always seeks to connect itself with the extraordinary facts in natural history, it was said to be the spot where Hercules, fighting with the sons

of Neptune, and being in want of weapons, was supplied from heaven by a shower of stones: hence it was called *Campus Herculeus*.

This plain is on the east side of the Rhone, between Salon and Arles: it is of a triangular form, about twenty square leagues in extent, and is covered almost entirely with quartz gravel. This immense collection of gravel has been supposed by some to have been brought down by the Durance from the Alps of Dauphiny; by others it has been ascribed to the Rhone; and by many to the sea, as being a work too great for any river. The explanation mentioned above, § 105, namely, that the loose gravel on the plain arises from the decomposition of a great stratum of puddingstone, which is the basis of the whole, is the opinion of Sauffure, and is founded on his own observations\*.

334. The theories that have been contrived for explaining the phenomena of the plain of Crau, afford an instance of the necessity of generalizing our observations before we can explain a particular appearance: in other words, they prove the

---

\* See *Voyages aux Alpes*, tom. iii. § 1592, et 1597. See also on this subject a Memoir by Lamanon, *Journal de Physique*, tom. xxii. p. 477; and another by M. De Servieres, *ibid.* p. 270.

the truth of Lord Bacon's maxim, That the explanation of a phenomenon should not be sought for from the study of that phenomenon alone, but from the comparison of it with others. One of the theories of this plain is, that the breccia, which is the base of it, is formed from the consolidation of the loose gravel of the plain, by water percolating through it, and carrying some cementing substance along with it, or some *lapidific juice*, as it is called. And indeed, whether the gravel is formed from the breccia, or the breccia from the gravel, is a question which probably could never be resolved by the mere examination of the plain itself. But the question is very soon decided, when we compare what is observed here with other appearances in the natural history of the earth's surface, and consider how much more frequent the decomposition of solids is, than their reconsolidation, in any place above the level of the sea.

335. The argument for the decomposition of stony substances which is afforded by the state of this singular plain, may be confirmed by the appearances observed in many extensive tracts of land all over the world, and especially in some parts of Great Britain. The road to Exeter from Taunton Dean, between the latter and Honiton, passes over a large heath or down, considerably elevated above the plain of Taunton. The rock

which is the base of this heath, as far as can be discovered, is limestone, and over the surface of it large flints, in the form of gravel, are very thickly spread. There is no higher ground in the neighbourhood from which this gravel can be supposed to have come, nor any stream that can have carried it, so that no explanation of it remains, but that it is formed of the flints contained in beds of limestone, which are now worn away. The flints on the heath are precisely of the kind found in limestone; many of them are not much worn, and cannot have travelled far from the rock in which they were originally contained. It seems certain, therefore, that they are the *debris* of limestone strata, now entirely decomposed, that once lay above the strata which at present form the base of this elevated plain, and probably covered them to a considerable height. This explanation carries the greater probability with it, that any other way of accounting for the fact in question, as the travelling of the gravel from higher grounds, or the immersion of the surface under the sea, will imply changes in the face of the country, incomparably greater than are here supposed. Our hypothesis seems to give the *minimum* of all the kinds of change that can possibly account for the phenomenon.

336. The



336. The same remarks may be made on the high plain of Blackdown, which the road passes over in going from Exeter to the westward. The flints there are disseminated over the surface as thickly as in the other instance, and can be explained only on the same supposition.

Again, in the interior of England, beginning from about Worcester and Birmingham, and proceeding north-east through Warwickshire, Leicestershire, Nottinghamshire, as far as the south of Yorkshire, a particular species of highly indurated gravel, formed of granulated quartz, is found every where in great abundance. This same gravel extends to the west and north-west, as far as Ashburn in Derbyshire, and perhaps still farther to the north. The quantity of it about Birmingham is very remarkable, as well as in many other places; and the phenomenon is the more surprising, that no rock of the same sort is seen in its native place. It is such gravel as might be expected in a mountainous country, in Scotland, for instance, or in Switzerland, but not at all in the fertile and secondary plains of England.

This enigma is explained, however, when it is observed, that the basis of the whole tract just described is a red sandstone, often containing in it a hard quartz gravel, perfectly similar to that which has just been mentioned. From

the dissolution of beds of this sandstone, which formerly covered the present, there can be no doubt that this gravel is derived. But, as the gravel is in general thinly dispersed through the sandstone, and abounds only in some of its layers, it should therefore seem, that a vast body of strata must have been worn away and decomposed, before such quantities of gravel as now exist in the soil could have been let loose.

337. I have said, that a rock capable of affording such gravel as this, is not to be found in the tract of country just mentioned. This, however, is not strictly true; for in Worcestershire, between Bromesgrove and Birmingham, about seven miles from the latter, a rock is found consisting of indurated strata, greatly elevated, and without doubt primitive, from the detritus of which such gravel as we are now speaking of might be produced. These strata seem to rise up from under the secondary, where they are intersected by the road; and, for as much as appears, are not of great thickness, so that they cannot have afforded the materials of this gravel directly, though they may have done so indirectly, or through the medium of the red sandstone; that is to say, a primary rock of which they are the remains, may have afforded materials for the gravel in the sandstone; and this sandstone may in its turn have afforded the materials

terials of the present soil, and particularly the gravel contained in it.

338. Pudding-stones being very liable to decomposition, have probably, in most countries, afforded a large proportion of the loose gravel now found in the soil. The mountains, or at least hills, of this rock, which are found in many places, prove the great extent of such decomposition. Mount Rigi, for instance, on the side of the Lake of Lucerne, is entirely of pudding-stone, and is 742 toises in height, measured from the level of the lake. By the descriptions given of it, as well as of other hills of the same kind in Switzerland, we may, without due attention, be led to suppose that they are entirely formed of loose gravel. Even M. Sauffure's description is chargeable with this fault, though, when attended to, it will be found to contain a sufficient proof, that this hill is composed of real pudding-stone\*. The nature of the thing also, would be sufficient to convince us, that a hill, more than 4000 feet in height, could not consist of loose and unconsolidated materials.

If, then, we regard Mount Rigi as the remains of a body of pudding-stone strata, we must conclude, that these strata were originally more extensive, and the adjacent valleys and plains will  
ferve,

---

\* Voyages aux Alpes, tom, iv. § 1941.

serve, in some degree, to measure the quantity of them which time has destroyed.

339. If the theory of unstratified mountains, namely those of whinstone, porphyry, and granite, be admitted as laid down above, it will furnish a measure of the destruction which has taken place in the stratified rocks, and of the vast depredations which have been made upon them since they were raised up from the bottom of the sea. Like every other measure, however, of wasting, by a thing that is itself subject to waste, it can only give a *minimum*, or a limit which the quantity wasted must necessarily exceed.

The abrupt face of a whinstone rock must be understood as an evidence, that some body of strata which supported it when fluid, remained in contact with it, when it was become solid; and if this part of the mould in which the whinstone was cast, has disappeared, it must generally be ascribed to the operation of waste and decomposition. Such a face, for instance, as that which Salisbury *Craig* presents to the west, viz. a perpendicular wall of whinstone, about ninety feet high, raised on a body of sandstone strata of the height of about 300 feet, can have been produced only by having been abutted against some stratified rock, equally abrupt,  
and

and of the same elevation with itself. Of this rock no part remains.

The basaltic rock of Edinburgh Castle is nearly in the same state. Its perpendicular sides on the south, west, and north, are now disengaged from the strata by which they were once encompassed.

340. The granite mountains also, where they are quite unstratified, give rise to the same conclusion. Those central chains which we find in so many instances towering above the schistus which cover their sides, have probably been once completely enveloped by the latter; and, on this supposition, an estimate may sometimes be formed of the original height of such mountains.

In these estimations, however, some uncertainty must arise, from our being unable to distinguish between the effects which are to be ascribed to the fracture and dislocation that took place when the compound body of stratified and unstratified rocks was raised up from the bottom of the sea, and the effects produced by the subsequent waste and decomposition at the surface. In this, as in many other instances, we are not always able to separate between the original inequalities of the surface, and those which wearing has produced.

341. It would be important to ascertain the rate at which the elevation of mountains decreases, and  
this

this is what we may perhaps expect to be accomplished, by the progress of geological science, and the multiplying of accurate observations. It has been supposed, that the Pyrenees diminish about ten inches in a century ; but what confidence is to be put in this estimate, I am unable to determine\*.

A very unequivocal mark of the degradation of mountains is often to be met with in the heaps of loose stones found on their tops. These stones, it is obvious, cannot have come from any other place by natural means, and they are accordingly always sharp and angular, and have none of the characters of transported rocks. They are said sometimes to have been brought by men's hands ; but this is highly improbable, their quantity is often so considerable, and the difficulty of transportation so great. Where any purpose was to be served by heaping them together, men have availed themselves of the stones that they found ready prepared on the summit, and have constructed from them cairns, which have served as signals, useful in their pastoral, and sometimes in their military occupations.

NOTE

---

\* Essai sur le Mineralogie des Pyrenées, p. 87.

## NOTE XVIII. § 112.

*Transportation of Stones, &c.*

342. NATURE supplies the means of tracing with considerable certainty the migration of fossil bodies on the surface of the earth, as only the more indurated stones, and those most strongly characterised, can endure the accidents that must befall them in travelling to a distance from their native place.

It is a fact very generally observed, that where the valleys among primitive mountains open into large plains, the gravel of those plains consists of stones, evidently derived from the mountains. The nearer that any spot is to the mountains, the larger are the gravel stones, and the less rounded is their figure; and, as the distance increases, this gravel, which often forms a stratum nearly level, is covered with a thicker bed of earth or vegetable soil. This progression has particularly been observed in the valleys of Piedmont and the plains of Lombardy, where a bed of gravel forms the basis of the soil, from the foot of the Alps to the shores of the  
Hadriatic,

Hadriatic \*. We may collect from GUETTARD, that a similar gradation is found in the gravel and earth which cover the great plain of Poland, from Mount Krapack to the Baltic †. The reason of this gradation is evident; the farther the stones have travelled, and the more rubbing they have endured, the smaller they grow, the more regular is the figure they assume, and the greater the quantity of that finer detritus which constitutes the soil. The washing of the rains and rivers is here obvious; and each of the three quantities just mentioned, if not directly proportional to the distance which the stones have migrated from their native place, may be said, in the language of geometry, to be at least proportional to a certain function of that distance.

343. The immense quantity of *cailloux roulés*, or rounded gravel, collected in the immediate vicinity of mountainous tracts, has led some geologists to suppose the existence of ancient currents, which descended from the mountains, in a quantity, and with a *momentum*, of which there is no example in the present state of the world. Thus Sauffure imagines, that the hill of Supergue, near Turin, which is formed of gravel, can only be explained by supposing such currents

---

\* Voyages aux Alpes, tom. iii. § 1315.

† Mém. Acad. des Sciences, 1762, p. 234; 293, &c.



rents as are just mentioned, or what he terms a *debacle*, to have taken place at some former period\*. If, however, we ascribe to the mountains a magnitude and elevation vastly greater than that which they now possess; if we regard the vallies between them as cut out by the rivers and torrents from an immense rampart of solid rock, neither materials sufficiently great, nor agents sufficiently powerful, will appear to be wanting, for collecting bodies of gravel and other loose materials, equal to any that are found on the surface of the earth. The necessity of introducing a *debacle*, or any other unknown agent, to account for the transportation of fossils, seems to arise from under-rating the effects of action long continued, and not limited by such short periods as circumscribe the works, and even the observations, of men.

344. The supply of gravel and *cailloux roulés*, for the plains extended at the feet of primitive mountains, is doubtless in many cases much increased by the pudding-stone, interposed between the secondary and the primary strata. The beds of pudding-stone contain gravel already formed on the shores of continents, that ceased to exist before the present were produced; and the cement of  
this

---

\* Voyages aux Alpes, tom. iii. § 1303.

this gravel, yielding easily to the weather, allows the stones included in it to be washed down by the torrents, and scattered over the plains. I know not if the hill of Supergue, above mentioned, is not in reality a mass of the pudding-stone which forms the border of the Alps, and of which the materials have suffered no transportation since the time of their last consolidation. This at least is certain, that Saussure, notwithstanding his accuracy, has sometimes confounded the loose gravel on the surface with that which is consolidated into rock; an inaccuracy which is to be charged, as I have elsewhere observed, rather against his system than himself.

345. The loose stones found on the sides of hills, and the bottoms of valleys, when traced back to their original place, point out with demonstrative evidence the great changes which have happened since the commencement of their journey; and in particular serve to show, that many valleys which now deeply intersect the surface, had not begun to be cut out when these stones were first detached from their native rocks. We know, for instance, that stones under the influence of such forces as we are now considering, cannot have first descended from one ridge, and then ascended on the side of an opposite ridge. But the granite  
of

of Mont Blanc has been found, as mentioned above, on the sides of Jura, and even on the side of it farthest from the Alps. Now, in the present state of the earth's surface, between the central chain of the Alps, from which these pieces of granite must have come, and the ridge of Mont Jura, besides many smaller valleys, there is the great valley of the Rhone, from the bottom of which, to the place where they now lie, is a height of not less than 3000 feet. Stones could not, by any force that we know of, be made to ascend over this height. We must therefore suppose, that when they travelled from Mont Blanc to Jura, this deep valley did not exist, but that such a uniform declivity, as water can run on with rapidity, extended from the one summit to the other. This supposition accords well with what has been already said concerning the recent formation of the Lemane Lake, and of the present valley of the Rhone.

346. We can derive, in a matter of this sort, but little aid from calculation; yet we may discover by it, whether our hypothesis transgresses materially against the laws of probability, and is inconsistent with physical principles already established. The horizontal distance from Mont Jura to the granite mountains, at the head of the Arve, may be accounted fifty geo-

B b

graphic

graphic miles. Though we suppose Mont Blanc, and the rest of those mountains, to have been originally much higher than they are at present, the ridge of Jura must have been so likewise; and though probably not by an equal quantity, yet it is the fairest way to suppose the difference of their height to have been nearly the same in former ages that it is at present, and it may therefore be taken at 10,000 feet. The declivity of a plane from the top of Mont Jura to the top of Mont Blanc, would therefore be about one mile and three quarters in fifty, or one foot in thirty; an inclination much greater than is necessary for water to run on, even with extreme rapidity, and more than sufficient to enable a river or a torrent to carry with it stones or fragments of rock, almost to any distance.

Saussure, in relating the fact that pieces of granite are found among the high passes near the summits of Mont Jura, alleges, that they are only found in spots from which the central chain of the Alps may be seen. But it should seem that this coincidence is accidental, because, from whatever cause the transportation of these blocks has proceeded, the form of the mountains, especially of Mont Jura, must be too much changed to admit of the supposition, that the places of it from which Mont Blanc is now  
visible,

visible, are the same from which that mountain was visible when these stones were transported hither. It may be, however, that the passes which now exist in Mont Jura are the remains of valleys or beds of torrents, which once flowed westward from the Alps; and it is natural, that the fragments from the latter mountains should be found in the neighbourhood of those ancient water-tracks.

347. Sauffure observed in another part of the Alps, that where the Drance descends from the sides of Mont Velan and the Great St Bernard, to join the Rhone in the Vallais, the valley it runs in lies between mountains of primary schistus, in which no granite appears, and yet that the bottom of this valley, toward its lower extremity, is for a considerable way covered with loose blocks of granite\*. His familiar acquaintance with all the rocks of those mountains, led him immediately to suspect, that these stones came from the granite chain of Mont Blanc, which is westward of the Drance, and considerably higher than the intervening mountains. This conjecture was verified by the observations of one of his friends, who found the stones in question to agree exactly with a

B b 2

rock

---

\* Voyages aux Alpes, tom. ii. § 1022.

rock at the point of Ornex, the nearest part of the granite chain.

In the present state of the surface, however, the valley of Orfiere lies between the rocks of Ornex and the valley of the Drance, and would certainly have intercepted the granite blocks in their way from the one of these points to the other, if it had existed at the time when they were passing over that tract. The valley of Orfiere, therefore, was not formed, when the torrents, or the glaciers transported these fragments from their native place.

Mountainous countries, when carefully examined, afford so many facts similar to the preceding, that we should never have done were we to enumerate all the instances in which they occur. They lead to conclusions of great use, if we would compare the machinery which nature actually employs in the transportation of rocks, with the largest fragments of rock which appear to have been removed, at some former period, from their native place.

348. For the moving of large masses of rock, the most powerful engines without doubt which nature employs are the glaciers, those lakes or rivers of ice which are formed in the highest valleys of the Alps, and other mountains of the first order. These great masses are in perpetual  
motion.

motion, undermined by the influx of heat from the earth, and impelled down the declivities on which they rest by their own enormous weight, together with that of the innumerable fragments of rock with which they are loaded. These fragments they gradually transport to their utmost boundaries, where a formidable wall ascertains the magnitude, and attests the force, of the great engine by which it was erected. The immense quantity and size of the rocks thus transported, have been remarked with astonishment by every observer \*, and explain sufficiently how fragments of rock may be put in motion, even where there is but little declivity, and where the actual surface of the ground is considerably uneven. In this manner, before the valleys were cut out in the form they now are, and when the mountains were still more elevated, huge fragments of rock may have been carried to a great distance; and it is not wonderful, if these same masses, greatly diminished in size, and reduced to gravel or sand, have reached the shores, or even the bottom, of the ocean.

349. Next in force to the glaciers, the torrents are the most powerful instruments employed in

B b 3

the

---

\* The stones collected on the *Glacier de Miage*, when Saussure visited it, were in such quantity as to conceal the ice entirely. *Voyages aux Alpes*, tom. ii. § 54.

the transportation of stones. These, when they descend from the sides of mountains, and even where the declivity of their course is not very great, produce effects which nothing but direct experience could render credible. The fragments of rock which oppose the torrent, are rendered specifically lighter by the fluid in which they are immersed, and lose by that means at least a third part of their weight: they are, at the same time, impelled by a force proportional to the square of the velocity with which the water rushes against them, and proportional also to the quantity of gravel and stones which it has already put in motion. Perhaps, after taking all these circumstances into computation, in the midst of a scene perfectly quiet and undisturbed, a philosopher might remain in doubt as to the power of torrents to move the enormous bodies of rock which are seen in the bottom of the narrow valleys or deep glens of a mountainous country; but his incredulity, says an experienced traveller, will cease altogether, if he has been surpris'd by a storm in the midst of some Alpine region; if he has seen the number and impetuosity of the cataracts which rushed down the sides of the mountains, and beheld the ruin which accompanied them; and if, when the tempest was pass'd, he has view'd those meadows,  
which



which a few hours before were covered with verdure, now buried under heaps of stones, or overwhelmed by masses of liquid mud, and the sides of the mountains cut by deep ravines, where the track of the smallest rivulet was not before to be discovered\*.

It is but rarely, however, even on occasions like these, that such vast masses of rock can be seen actually in motion, as are often found on the surface, apparently removed to a great distance from their native place. The magnitude of these is so great, in many instances, that their transportation cannot be explained without supposing, that the surface was very different when these transportations took place from what it is at present; that the elevation of the mountains was greater, and the ground smoother and more uniform, at least in some directions. If these suppositions are admitted, and they are countenanced, as we have already seen, by almost every phenomenon in geology, the difficulties which present themselves here will not appear insurmountable.

350. One of the largest blocks of granite that we know of, is on the east side of the lake of

B b 4

Geneva,

---

\* See an account of a thunder storm near Bareges, in the *Essai sur la Mineralogie des Pyrenées*, p. 134.

Geneva, called *Pierre de Gouté*, about ten feet in height, with a horizontal section of fifteen by twenty\*. Another block not far from it, and nearly of the same size, has some remains of schistus attached to it. These stones very much resemble those which have fallen from the *Aiguilles*, in the valley of Chamouny. The distance from their present situation to those *Aiguilles* is about thirty English miles, with many mountains and valleys at present interposed. By whatever means, therefore, these blocks were transported, their motion must have been over a surface of much more uniform declivity than the present. If the surface was without great inequalities, and its general declivity about one foot in thirty, as already computed, the glaciers, in the first place, and the torrents afterwards, may have served for the transportation even of these rocks.

351. Again, in the narrow vale or glen which separates the Great from the Little Saleve, the strata are all calcareous, but a great number of loose blocks of granite and primary schistus are scattered over the surface. A block of the former, near the lower end of the valley, is about the size of 1200 cubic feet. Two other large blocks of the same kind of stone rest on a base of horizontal limestone,

---

\* *Voyages aux Alpes*, tom. i. § 308.

limestone, elevated two or three feet above the rest of the surface. This elevation arises no doubt from the protection which the stones have afforded to the calcareous beds on which they lie, so that these beds do not wear away so fast as those which are fully exposed to the weather. But it is surely to take a very limited view of the operations on the surface, to suppose, with Saussure, that the parts of the calcareous rock under these stones has suffered no waste whatsoever, so that the stones remain now in the identical spot where they were placed by the great *debacle* which brought them down from the high Alps \*. For my part, I have no doubt that the Arve, which is still at no great distance, when it ran on a higher level, and in a line different from the present, aided by the glaciers and superior elevation of the mountains, was an engine sufficiently powerful for effecting the transportation of these stones.

352. These phenomena are not peculiar to the Alps, but prevail, in a greater or less degree, in the vicinity of all primary or granite mountains. In the island of Arran, a fragment of the same kind with that which constitutes the upper part of Goatfield, is found on the sea-shore, at least three miles from the nearest granite rock, and  
with

---

\* *Ibid.* § 227.

with a bay of the sea intervening. Its dimensions are not far from those of the *pierre de gouté*. In some former state of the granitic mountains in that island, the declivity from the top of Goatfield may have been very uniform, and more rapid than it is at present.

353. Besides glaciers and torrents, which have no doubt been the principal instruments in producing these changes, other causes may have occasionally operated. Large stones, when once detached, and resting on an inclined plane, from the effects of waste and decomposition, may advance horizontally, at the same time that they descend perpendicularly, and this will happen though they be not urged by any torrent, or any thing but their own weight; for the surface of the ground, as it wastes, remains higher under the stone, and for a little way round it, than at a greater distance, on account of the protection which it receives from the stone, as in the instances at Saleve, just mentioned. The stone itself also becomes rounded at the bottom; and thus the surface in contact with the ground is diminished in extent, and the two surfaces rendered convex towards one another. It must therefore happen, that the support, continually weakening, will at length give way, and the stone incline or roll toward the lower side, and may even roll considerably,

siderably, if its centre of gravity has been high above its point of support, and if its surface has had much convexity : Thus the horizontal may very far exceed the perpendicular motion ; and, in the course of ages, the stone may travel to a great distance. A stone, however, which travels in this manner, must diminish as it proceeds, and must have been much greater in the beginning than it is at present.

354. This kind of motion may be aided by particular circumstances. When a stone rests on an inclined plane, so as to be in a state not very remote from equilibrium, if a part be taken away from the upper side, the equilibrium will be lost, and the stone will thereby be put in motion. That stones which lie on other stones, may, by wearing, be brought very near an equilibrium, is proved by what are called *rocking-stones*, or in Cornwall *Logan stones*, which have sometimes been mistaken for works of art ; but that are certainly nothing else than stones, which have been subjected to the universal law of wasting and decay, in such peculiar circumstances, as nearly to bring about an equilibrium of that stable kind, which, when slightly disturbed, re-establishes itself\*. The logan stone at  
the

---

\* I do not presume so far as to say, that all rocking-stones are produced by natural means : I have not sufficient

the Land's End, is a mass of granite, weighing more than sixty tons, resting on a rock of granite, of considerable height, and close on the sea-shore. The two stones touch but in a small spot, their surfaces being considerably convex towards one another. The uppermost is so nearly in an equilibrium, that it can be made to vibrate by the strength of a man, though to overturn it entirely would require a vast force. This arises from the centre of gravity of the stone being somewhat lower than the centre of curvature of that part of it on which it has a tendency to roll; the consequence of which is, that any motion impressed on the stone, forces its centre of gravity to rise, (though not very considerably), by which means it returns whenever the force is removed, and vibrates backward and forward, till it is reduced to rest. Were it required to remove the stone from its place, it  
might

---

cient information to justify that assertion; but the great size of that at the Land's End, its elevated position, and the approaches toward something of the same kind which are to be seen in other parts of that shore, prove that it is no work of art. They who ascribe it to the Druids, do not consider the rapidity with which the Cornish granite wastes, nor think how improbable it is, that the conditions necessary to a rocking-stone, whether produced by nature or art, should have remained the same for sixteen or seventeen hundred years.

might be most easily done, by cutting off a part from one side, or blowing it away by gunpowder; the stone would then lose its balance, would tumble from its pedestal, and might roll to a considerable distance. Now, what art is here supposed to perform, nature herself in time will probably effect. If the waste on one side of this great mass shall exceed that on the opposite in more than a certain proportion, and it is not likely that that proportion will be always maintained, the equilibrium of the Logan stone will be subverted, never to return. Thus we perceive how motion may be produced by the combined action of the decomposition and gravitation of large masses of rock.

355. Besides the gradual waste to which stones exposed to the atmosphere are necessarily subject, those of a great size appear to be liable to splitting, and dividing into large portions, no doubt from their weight. This may be observed in almost all stones that happen to be in such circumstances as we are now considering; and from this cause the subversion of their balance may be more sudden, and of greater amount, than could be expected from their gradual decay.

Thus, if to the wasting of a stone at the bottom, we add the accidents that may befall it in the wasting of its sides, we see at least the physical possibility of detached stones being put in motion,

motion, merely by their own weight. It is indeed remarkable, that some of the largest of these stones rest on very narrow bases. Those at the foot of Saleve touch the ground only in a few points: The Boulder-stone of Borrowdale is supported on a narrow ridge like the keel of a ship, and is prevented from tumbling by a stone or two, that serve as a kind of shores to prop it up. Very unexpected accidents sometimes happen to disturb the rest of such fragments of rock as have once migrated from their own place. Sauffure mentions a great mass of *lapis ollaris* \*, that lies detached on the side of a declivity in the valley of Urferen, in the canton of Uri. The people use this stone as a quarry, and are working it away on the upper side, in consequence of which it will probably be soon overfet, and will roll to the bottom of the valley.

356. In many instances it cannot be doubted, that stones of the kind here referred to are the remains of masses or veins of whinstone or granite, now worn away, and that they have travelled but a very short way, or perhaps not at all, from their original place. Many of the large blocks of whinstone which we find in this country, sometimes single, and sometimes scattered

---

\* Voyages aux Alpes, tom. iv. § 1851.



tered in considerable abundance over a particular spot, are certainly to be referred to this cause. But the most remarkable examples of this sort are the stones found at the Cape of Good Hope, on the hill called *Paarlberg*, which takes its name from a chain of large round stones, like the pearls of a necklace, that passes over the summit. Two of these, placed near the highest point, are called the Pearl and the Diamond, and were mentioned several years ago in the *Philosophical Transactions* \*. From a more recent account, these stones appear to be a species of granite, though the hill on which they lie is composed of sandstone strata †. The Pearl is a naked rock, that rises to the height of 400 feet above the summit of the hill; the Diamond is higher, but its base is less, and it is more inaccessible.

From the above stones forming a regular chain, as well as from the immense size of the two largest, it is impossible to suppose that they have been moved; and it is infinitely more probable, that they are parts of a granite vein, which runs across the sandstone strata, and of which some parts have resisted the action of the weather, while the rest have yielded to it. The whole

---

\* Vol. lxxviii. p. 102.

† Barrow's Travels into Southern Africa, p. 60.

whole geological history of this part of Africa seems highly interesting, since, as far as can be collected from the accounts of the ingenious traveller just mentioned, it consists of horizontal beds of sandstone or limestone, resting immediately on granite, or on primary schistus. Loose blocks of granite are seen in great abundance at the foot of the Table Mountain, and along the sea-shore.

---

357. The system which accounts for such phenomena as have been considered in this and some of the preceding notes, by the operation of a great deluge, or *debacle* as it is called, has been already mentioned. In Dr Hutton's theory, nothing whatever is ascribed to such accidental and unknown causes; and, though their existence is not absolutely denied, their effects, whatever they may have been, are alleged to be entirely obliterated, so that they can be referred to no other class but that of mere possibilities. A minute discussion, however, of the question, Whether there are, on the surface of the earth, any effects that require the interposition of an extraordinary cause, would lead into a longer digression than is suited to this place. I shall briefly state what appear to be the principal

principal objections to all such explanations of the phenomena of geology.

358. The general structure of valleys among mountains, is highly unfavourable to the notion that they were produced by any single great torrent, which swept over the surface of the earth. In some instances, valleys diverge, as it were from a centre, in all directions. In others, they originate from a ridge, and proceed with equal depth and extent on both sides of it, plainly indicating, that the force which produced them was *nothing*, or evanescent at the summit of that ridge, and increased on both sides, as the distance from the ridge increased. The working of water collected from the rains and the snows, and seeking its way from a higher to a lower level, is the only cause we know of, which is subject to this law.

359. Again, if we consider a valley as a space, which perhaps with many windings and irregularities, has been hollowed out of the solid rock, it is plain, that no force of water, suddenly applied, could loosen and remove the great mass of stone which has actually disappeared. The greatest column of water that could be brought to act against such a mass, whatever be the velocity we ascribe to it, could not break asunder and displace beds of rock many leagues in length, and in continuity with

the rock on either side of them. The flow working of water, on the other hand, or the powers that we see every day in action, are quite sufficient for this effect, if time only is allowed them.

360. Some valleys are so particularly constructed, as to carry with them a still stronger refutation of the existence of a *debacle*. These are the longitudinal valleys, which have the openings by which the water is discharged, not at one extremity, but at the broadside. Such is that on the east side of Mont Blanc, deeply excavated on the confines of the granite and schistus rock, and extending parallel to the beds of the latter, from the Col de la Segne to the Col de Ferret; its opening is nearly in the middle, from which the Dorea issues, and takes its course through a great valley, nearly at right angles to the chain of the Alps, and to the valley just mentioned. From the structure of these valleys, Saussure has argued very justly against Buffon's hypothesis, concerning the formation of valleys by currents at the bottom of the sea\*. It affords indeed a complete refutation of that hypothesis; and it affords one no less complete of the system which Saussure himself seems on some occasions so much inclined to support. For if it be said, that this valley was cut out by the  
current

---

\* Voyages aux Alpes, tom. ii. § 920.

current of a *debacle*, that current must either have run in the direction of the valley of Ferret, or in that of the Dorea, which issues from it. If it had the direction of the first, it could not cut out the second; and if it had the direction of the second, it could not cut out the first. Besides, the force which excavated this valley must have been *nothing* at the two extreme points, viz. at the Col de Segne and the Col de Ferret, and must have increased with the distance from each. It can have been produced, therefore, only by the running of two streams in opposite directions, on a surface that was but slightly uneven, these streams at meeting taking a new direction, nearly at right angles to the former. A clearer proof could hardly be required than is afforded in this case, that what is now a deep valley was formerly solid rock, which the running of the waters has gradually worn away; and that the waters, when they began to run, were on a level as high, at least, as the tops of those mountains by which the valley is bounded toward the lower side.

361. Longitudinal valleys, with the water bursting out transversely from their sides, like the preceding, are by no means confined to mountains of the first order. We have a very good example, though on a small scale, of a valley of this sort, within a few miles of Edinburgh.

burgh. The Pentland Hills form a double ridge, separated by a small longitudinal valley, that runs from N. E. to S. W., the water of which issues from an opening almost in the middle, and directed towards the south. This, therefore, is not the work of any great torrent, which overwhelmed the country; for no one direction, which it is possible to assign to such a torrent, will afford an explanation, both of the valley and its outlet\*.

362. They

---

\* In Scotland there is one valley, of a kind that I believe is extremely rare in any part of the world, in accounting for which, the hypothesis of a torrent or *debauche* might, if any where, be employed to advantage. This is the valley which extends across the island, from Inverness to Fort-William, or from sea to sea, being open at both ends, and very little elevated in the middle. It is nearly straight, and of a very uniform breadth, except that towards each end it widens considerably. The bottom, reckoning transversely, is flat, without any gradual slope from the sides towards the middle. From the sides the mountains rise immediately, and form two continued ridges of great height, like ramparts or embankments on each side of a large fossé. A great part of the bottom of this singular valley is occupied by lakes, namely, Loch Ness, Loch Oich, and Loch Lochy. Its length is about sixty-two miles, and the point of partition from which the waters run different ways, viz. north-east to the  
German

362. They who maintain the existence of the *debacle*, will no doubt allege, that though these

C c 3

valleys

---

German Ocean, and south-west to the Atlantic, is between Loch Oich and Loch Lochy; and, by the estimation of the eye, I should hardly think that it is elevated more than ten or fifteen feet above the surface of either lake. The country on both sides is rugged and mountainous, and the streams which descend from thence into the valley, either fall directly into the lakes, or turn off almost at right angles when they enter the valley. Though the bottom of this valley, therefore, is every where alluvial, with the exception, perhaps, of a few rocks which appear at the surface, it is certainly not excavated by the rivers which now flow in it. The direction of the valley, it is to be observed, is the same with that of the vertical strata which compose the mountains on either side.

Here, then, we have a valley, not cut out by the working of any streams which now appear; and we may therefore make trial of the hypothesis of a *debacle*. This, however, will afford us no assistance; because, if we suppose what is now hollow to have been once occupied by the same kind of rock which is on either side, no force of torrents can have suddenly loosened and removed from its place a body of such vast magnitude. A greater column of water, than one having for its base a transverse section of the valley, could not act against it, and this would have to overcome  
the

valleys were not cut out by means of it, yet others may. But it must be recollected, that if  
some

---

the cohesion and inertia of a column of rock of the same section, and of the length of sixty-two miles. It is not hazarding much to affirm, that no velocity which could be communicated to water, not even that which it could acquire by falling from an infinite height, could give to it a force in any degree adequate to this great effect.

The explanation of this valley, which appears to me the most probable, is the following. It will be shewn hereafter, that there is good reason to suppose, that, in most parts of our island, the relative level of the sea and land has been in past ages considerably higher than it is at present. In such circumstances, this valley may have been under the surface of the sea, the highest part of it being scarcely 100 feet above that level at present. It may have been a kind of sound, therefore, or strait, which connected the German Sea with the Atlantic; and the strong currents, which, on account of the different times of high water in these two seas, must have run alternately up and down this strait, may have produced that flatness of the bottom, and straightness of the sides, and that widening at the extremities, which are mentioned above. In this way, too, some difficulties are removed relative to Loch Ness, which is so deep as hardly to be consistent with the indefinite length of the period of waste that must be ascribed to the mountains on each side of it. Its depth is said, where greatest, not  
to



some of the greatest and deepest valleys on the face of the earth, such as that just mentioned, on the east side of Mont Blanc, are thus shewn to be the work of the daily wasting of the surface, what other inequalities can be great enough to require the interposition of a more powerful cause? If a *dignus vindice nodus* does not exist here, in what part of the natural history of the earth is it likely to be found?

363. The large masses of rock so often met with at a distance from their original place, are one of the arguments used for the *debacle*. It has, however, been shewn, that, supposing a form of the earth's surface considerably different from the present, especially, supposing the absence of the valleys which the rivers have gradually cut out, the transportation of such stones is not impossible, even by such powers as nature employs at present. Now, without the supposition that the surface was more continuous, and that its present inequalities did not exist, no force of torrents, whatever their velocity and magnitude may have been, could have produced this transportation. No force of water could raise a stone like the *pierre de goutté* from the bottom of a

C c 4

valley,

---

to be less than 180 fathoms. According to this hypothesis, it may, at no very distant period, have been a part of the bottom of the sea.

valley, to the top of a steep hill. Indeed, if we suppose a great fragment of rock to be hurried along on a horizontal or an inclined plane, by the force of water, the moment it comes to a deep valley, and has to rise up over an ascent of a certain steepness, it will remain at rest; the water itself will lose its velocity, and the heavy bodies which it carried with it will proceed no farther. Thus, therefore, we have the following dilemma. If the surface is not supposed to have had a certain degree of uniformity in past times, a *debacle* is insufficient for the transportation of stones: If it is supposed to have had that uniformity, a *debacle* is unnecessary.

364. Another fact, which has been supposed favourable to the opinion of the action of great torrents at some former period, is, that in countries like that round Edinburgh, where whinstone hills rise up from among secondary strata, a remarkable uniformity is observed in the direction of their abrupt faces. Thus, in the country just mentioned, the steep faces generally front the west, while, in the opposite direction, the slope is gentle, and the hills decline gradually into the plain. Hence it is supposed, that a torrent, sweeping from west to east, has carried off the strata from the west side of these hills, but, being obstructed by the whinstone rock, has

has left the strata on the east side in their natural place.

But, besides that no force which can ever be ascribed to a torrent could have removed at once bodies of strata 300 or 400 feet, nay even 800 or 1000 in thickness, which must have been the case if this were the true explanation of the fact, there is a circumstance which may perhaps enable us to explain these phenomena without the assistance of any extraordinary cause. The secondary strata in which the whinstone hills are found in this part of Scotland, are not horizontal, but rise or *head* towards the west, dipping towards the east. The side, therefore, of the whinstone hills which is precipitous, is the same with that towards which the strata rise. Now, from the manner in which these hills are supposed to have been elevated, the strata are likely to have been most broken and shattered towards that side, while, on the opposite, they had the support of the whinstone rock. They would become a prey, therefore, more easily to the common causes of erosion and waste on the upper side than on the lower. The streams that flowed from the higher grounds would wear them on the former most readily; and the action of these streams would be resisted by the superior hardness of the whinstone, just as the great torrent of the debacle is supposed to have been.

It

It should also be observed, that this fact of the uniform direction of the abrupt faces of mountains, is often too hastily generalized. In primitive countries, it is no farther observed than by the steep faces of the mountains being most frequently turned toward the central chain. In Scotland, as soon as you leave the flat country, and enter the Highlands, the scarps of the hills face indiscriminately all the points of the compass, and are directed as often to the east as to the west.

365. Where the strata are nearly horizontal, they afford the most distinct information concerning the direction and progress of the wasting of the land. The inclined position of the strata, which in all other cases must enter for so much into our estimate of the causes which have produced the present inequality of the earth's surface, disappears there entirely; and the whole of that inequality is to be ascribed to the operations at the surface, whether they have been sudden or gradual. A very important fact from a country of this sort, is related by BARROW, in his Travels into Southern Africa. The mountains about the Cape of Good Hope, and as far to the north as that ingenious traveller prosecuted his journey, are chiefly of horizontal strata of sandstone and limestone, exhibiting the appearance, on their abrupt sides, of regular layers of masonry, of towers, fortifications, &c. Now, among

among all these mountains, he observed, that the high or steep sides look constantly down the rivers, while the sloping or inclined sides have just the opposite direction. When, in travelling northward, he passed the line of partition, where the waters from running south take their direction to the north, he found, that the gradual slope, which had hitherto been turned to the north, was now turned to the south: The abrupt aspect of the mountains, in like manner, from facing the south, was directed to the north; so that, in both cases, the hills turned their backs on the line of greatest elevation\*.

It is evident, therefore, that the form of this land has been determined by the slow working of the streams. The causes which produced the effects here described, began their action from the line of greatest elevation, and extended it from thence on both sides, in opposite directions. This is the most precise character that can mark the alluvial operations, and distinguish them from the overwhelming power of a great *debacle*.

366. Lastly, If there were any where a hill, or any large mass composed of broken and shapeless stones, thrown together like rubbish, and neither worked into gravel nor disposed with any regularity, we must ascribe it to some other cause than

---

\* Barrow's Travels into Southern Africa, p. 245.

than the ordinary *detritus* and wasting of the land. This, however, has never yet occurred; and it seems best to wait till the phenomenon is observed, before we seek for the explanation of it.

367. These arguments appear to me conclusive against the necessity of supposing the action of sudden and irregular causes on the surface of the earth. In this, however, I am perhaps deceived: neither Pallas, nor Sauffure, nor Dolomieu, nor any other author who has espoused the hypothesis of such causes, has explained his notions with any precision; on the contrary, they have all spoken with such reserve and mystery, as seemed to betray the weakness, but may have concealed the strength of their cause. I have therefore been combating an enemy, that was in some respects unknown; and I may have supposed him dislodged, only because I could not penetrate to his strong-holds. The question, however, is likely soon to assume a more determinate form. A zealous friend of Dr Hutton's theory, has lately \* declared his approbation of the hypothesis which has here been represented as so adverse to that theory; and, from his ability and vigour of research, it is likely to receive every improvement of which it is susceptible.

NOTE

---

\* Trans. Royal Society Edin. vol. v. p. 68.

## NOTE XIX. § 117.

*Transportation of Materials by the Sea.*

368. THE existence of the great and extensive operations, by which the spoils of the land are carried all over the ocean, and spread out on the bottom of it, may be supposed to require some further elucidation. We must attend, therefore, to the following circumstances.

When the detritus of the land is delivered by the rivers into the sea, the heaviest parts are deposited first, and the lighter are carried to a greater distance from the shore. The accumulation of matter which would be made in this manner on the coast, is prevented by the farther operation of the tides and currents, in consequence of which the substances deposited continue to be worn away, and are gradually removed further from the land. The reality of this operation is certain; for otherwise we should have on the sea-shore a constant and unlimited accumulation of sand and gravel, which, being perpetually brought down from the land, would continually increase on the shore, if nature did not employ some machinery for removing the  
advanced.

advanced part into the sea, in proportion to the supply from behind.

The constant agitation of the waters, and the declivity of the bottom, are no doubt the causes of this gradual and widely-extended deposition. A soft mass of alluvial deposit, having its pores filled with water, and being subject to the vibrations of a superincumbent fluid, will yield to the pressure of that fluid on the side of the least resistance, that is, on the side toward the sea, and thus will be gradually extended more and more over the bottom. This will happen not only to the finer parts of the detritus, but even to the grosser, such as sand and gravel. For suppose that a body of gravel rests on a plane somewhat inclined, at the same time that it is covered with water to a considerable depth, that water being subject not only to moderate reciprocations, but also to such violent agitation as we see occasionally communicated to the waters of the ocean; the gravel, being rendered lighter by its immersion in the water, and on that account more moveable, will, when the undulations are considerable, be alternately heaved up and let down again. Now, at each time that it is heaved up, however small the space may be, it must be somewhat accelerated in its descent, and will hardly settle on the same point where it rested before. Thus it will gain a little



tle ground at each undulation, and will slowly make its way towards the depths of the ocean, or to the lowest situation it can reach. This, as far as we may presume to follow a progress which is not the subject of immediate observation, is one of the great means by which loose materials of every kind are transported to a great distance, and spread out in beds at the bottom of the ocean.

369. The lighter parts are more easily carried to great distances, being actually suspended in the water, by which they are very gradually and slowly deposited. A remarkable proof of this is furnished from an observation made by Lord Mulgrave, in his voyage to the North Pole. In the latitude of  $65^{\circ}$  nearly, and about 250 miles distant from the nearest land, which was the coast of Norway, he sounded with a line of 683 fathoms, or 4098 feet; and the lead, when it struck the ground, sunk in a soft blue clay to the depth of 10 feet\*. The tenuity and fineness of the mud, which allowed the lead to sink so deep into it, must have resulted from a deposition of the lighter kinds of earth, which being suspended in the water, had been carried to a great distance, and were now without doubt forming

---

\* Phipps's Voyage, p. 74, 141.

forming a regular stratum at the bottom of the sea.

370. The quantity of detritus brought down by the rivers, and distributed in this manner over the bottom of the sea, is so great, that several narrow seas have been thereby rendered sensibly shallower. The Baltic has been computed to decrease in depth at the rate of forty inches in a hundred years. The Yellow Sea, which is a large gulf contained between the coast of China and the peninsula of Corea, receives so much mud from the great rivers that run into it, that it takes its colour, as well as its name, from that circumstance; and the European mariners, who have lately navigated it, observed, that the mud was drawn up by the ships, so as to be visible in their wake to a considerable distance\*. Computations have been made of the time that it will require to fill up this gulf, and to withdraw it entirely from the dominion of the ocean: but the data are not sufficiently exact to afford any precise result, and are no doubt particularly defective from this cause, that much of the earth carried into the gulf by the rivers, must be carried out of it by the currents and tides, and the finer parts wafted probably to great distances

---

\* Staunton's Account of the Embassy to China, vol. i. p. 448.

stances in the Pacific Ocean\*. The mere attempt, however, towards such a computation, shews how evident the progress of filling up is to every attentive observer; and, though it may not ascertain the measure, it sufficiently declares the reality of the operations, by which the waste of the present continents is made subservient to the formation of new land.

371. Sand-banks, such as abound in the German Ocean, to whatever they owe their origin, are certainly modified, and their form determined, by the tides and currents. Without the operation of these last, banks of loose sand and mud could hardly preserve their form, and remain intersected by many narrow channels. The formation of the banks on the coast of Holland, and even of the Dogger Bank itself, has been ascribed to the meeting of tides, by which a state of tranquillity is produced in the waters, and of consequence a more copious deposition of their mud. Even the great bank of Newfoundland seems to be determined in its extent by the

D d

action

---

\* Perouse, in sailing along the coast of China, from Formosa to the strait between Corea and Japan, though generally fifty or sixty leagues from the land, had soundings at the depth of forty-five fathoms, and sometimes at that of twenty-two. *Atlas du Voyage de la Perouse*, No. 43.

action of the gulf-stream. In the North Sea, the current which sets out of the Baltic, has evidently determined the shape of the sand-banks opposite to the coast of Norway, and produced a circular sweep in them, of which it is impossible to mistake the cause.

In proof of the action here ascribed to the waters of the sea, in transporting materials to an unlimited extent, we may add the well-known observation, that the stones brought up by the lead from the bottom of the sea, are generally round and polished, hardly ever sharp and angular. This could never happen to stones that were not subject to perpetual attrition.

372. Currents are no doubt the great agents in diffusing the detritus of the land over the bottom of the sea. These have been long known to exist; but it is only since the later improvements in navigation, that they have been understood to constitute a system of great permanence, regularity and extent, connected with the trade-winds, and other circumstances in the natural history of the globe. The gulf-stream was many years since observed to transport the water, and the temperature of the tropical regions into the climates of the north; and we are indebted to the researches of Major RENNEL, for the knowledge of a great system of currents, of which it is only a part. That geographer, who is so eminent  
for

for enriching the details of his science with the most interesting facts in history or in physics, has shewn, that along the eastern coast of Africa, from about the mouth of the Red Sea, a current fifty leagues in breadth sets continually towards the south-west \*. It doubles the Cape of Good Hope, runs from thence north-west, preserving on the whole the direction of the coast, but reaching so far into the ocean, that, about the parallel of St Helena, its breadth exceeds 1000 miles. From thence, as it approaches the line, its direction is more nearly east; and meeting in the parallel of  $3^{\circ}$  north, with a current which has come along the western coast of Africa from the north, the two united stretch across the Atlantic, in a line somewhat south of west, and in a very wide and rapid stream. This stream meets the American land at Cape St Roque, where it is joined by another coming up along the eastern shore of that continent, and directed towards the north. They proceed northward together till they enter the Gulf of Florida, from which being as it were reflected, they form the Gulf-stream, passing along the coast of North America, and stretching across the Atlantic to the British Isles. From thence the current turns to the south, and, proceeding down

D d 2

the

---

\* Geography of Herodotus, p. 672.

the coast of Spain and Africa, meets the stream ascending from the south, as already described, and thus continues in perpetual circulation. The velocity of these currents is not less remarkable than their extent. At the Cape of Good Hope, the rate is thirty nautical miles in twenty-four hours; in some places forty-five; and under the line seventy-seven. When the Gulf-stream issues from the Straits of Bahama, it runs at the rate of four miles an hour, and proceeds to the distance of 1800 miles, before its velocity is reduced to half that quantity. In the parallel of  $38^{\circ}$ , near 1000 miles from the above strait, the water of the stream has been found ten degrees warmer than the air.

373. The course of the Gulf-stream is so fixed and regular, that nuts and plants from the West Indies are annually thrown ashore on the Western Islands of Scotland. The mast of a man of war, burnt at Jamaica, was driven several months afterwards on the Hebrides \*, after performing a voyage of more than 4000 miles, under the direction of a current, which, in the midst of the ocean, maintains its course as steadily as a river does upon the land.

The great system of currents thus traced through the Atlantic, has no doubt phenomena corresponding

---

\* Pennant's Arctic Zoology, Introd. p. 70.

corresponding to it in the Indian and Pacific Oceans, which the industry of future navigators may discover. The whole appears to be connected with the trade-winds, the figure of our continents, the temperature of the seas themselves, and perhaps with some inequalities in the structure of the globe. The disturbance produced by these causes in the equilibrium of the sea, probably reaches to the very bottom of it, and gives rise to those counter currents, which have sometimes been discovered at great depths under the surface\*.

The great transportation of materials that must result from the action of these combined currents is obvious, and serves not a little to diminish our wonder, at finding the productions of one climate so frequently included among the fossils of another. Amid all the revolutions of the globe, the economy of nature has been uniform, in this respect, as well as in so many others, and her laws are the only thing that have resisted the general movement. The rivers and the rocks, the seas and the continents, have been changed in all their parts; but the laws which direct those changes, and the rules

D d 3

to

---

\* Histoire Naturelle de Buffon, supplément, tom. ix. p. 479. 8vo.

to which they are subject, have remained invariably the same.

374. Objections have been made to that translation of materials by the waters of the ocean which is supposed in this theory, particularly by Mr Kirwan, in his Geological Essays; and, though I might perhaps content myself with the remark already made, that the Neptunian system involves suppositions concerning the transportation of solid bodies by the sea, in the early ages of the world, as wonderful as those which, according to our theory, are common to all ages, I am unwilling to remain satisfied with a mere *argumentum ad hominem*, where the fallacy of the reasoning is so easily detected.

375. One of Mr Kirwan's objections to the deposition of materials at the bottom of the sea, is thus stated: "FRISI has remarked, in his mathematical discourses, that if any considerable mass of matter were accumulated in the interior of the ocean, the diurnal motion of the globe would be disturbed, and consequently it would be perceptible; a phenomenon, however, of which no history or tradition gives any account\*."

The appeal made here to Frisi is singularly unfortunate, as that philosopher has demonstrated

---

\* Geol. Essays, p. 441.



ted the very contrary of Mr Kirwan's position, and has proved, that the disturbance given to the diurnal motion by the causes here referred to may be real, but cannot be perceptible. Having investigated a formula expressing the law which all such disturbances must necessarily observe, he concludes, "Hâc autem formulâ manifestum fiet, ex iis omnibus variationibus quæ in terrestri superficie observari solent, montium et collium abrasione, dilapsu corporum ponderosiorum in inferiores telluris finus, nullam oriri posse variationem *sensibilem* diurni motûs. Nam si statuamus data aliqua annorum periodo terrestrem superficiem ad duos usque pedes abradi undique, eam vero materiæ quantitatem ad profunditatem pedum 1000 dilabi; erit omne quod inde orietur incrementum velocitatis diurni motûs  $\frac{30000}{(19638051)^2} = \frac{1}{12855068184}$  \*."

Here, it is evident, that Frisi admits those very changes on the surface which we are contending for, and shews, that their tendency is to accelerate the earth's diurnal motion, but, by a quantity so small, that, in a space of time amounting at least to 200 years, the increase of the diurnal motion would only be such a part of the

D d 4

whole

---

\* Frisi Opera, tom. iii. p. 269.

whole as the preceding fraction is of unity\*.

376. The

---

\* The time requisite for taking away by waste and erosion two feet from the surface of all our continents, and depositing it at the bottom of the sea, cannot be reckoned less than 200 years. The fraction  $\frac{1}{12855088184}$ , reduced to parts of a day, is  $\frac{1}{148554}$  of a second; so that it would require 200 years to shorten the length of the day, by the above fraction of a second; and therefore it would require 148554 times 200 years, or 29710800 years, to diminish it an entire second. The accumulated effect, however, of all the diminutions during that period, would amount to much more: and if we had any perfectly uniform standard to compare the motion of the earth with, its difference from that standard would increase as the squares of the time, and the total acceleration would amount to one second in 77080 years. Whatever relation this bears to the age of the globe itself, it exceeds more than ten times the age of any historical record.

Though Frisius concludes, as is stated here, that the acceleration produced in the diurnal motion of the earth, is far too inconsiderable to become the object of astronomical observation, he makes a supposition difficult to be reconciled with this conclusion, namely, that the acceleration has had a sensible effect on the figure of the earth, or rather of the sea, having increased the centrifugal force, and thereby accumulated the waters under the equator, in the present, more than in former ages. Such an accumulation, he thinks agreeable to  
 certain

376. The instance just given may serve as one of many, to shew what confidence is to be placed in that indigested mass of facts and quotations which Mr Kirwan, without discrimination, and without discussion, has brought together from all quarters. He has no intention, I believe, to deceive his readers; but we may judge, from this specimen, of the precautions he has taken against being deceived himself.

In some respects, the result of Frisi's investigation must be considered as imperfect. If there were no relative motion in the parts of our globe, but that by which things descend from a higher to a lower level, a continual acceleration of its rotation, though extremely slow, would take place, as above computed. But as, in the interior of the earth, there are undoubtedly motions of a tendency opposite to those on the surface, and directed from the centre towards the circumference,

---

certain appearances that have been observed respecting the ancient level of the sea. These appearances will be afterwards considered: it is sufficient to remark here, that though the fraction, expressing the increment of the centrifugal force, must be double that which expresses the acceleration, it must be too small to have any perceptible effect in elevating the sea, except after an immense interval of time; and the compensations which arise from other causes, probably must prevent it from becoming sensible in any length of time whatsoever.

circumference, they must produce a retardation in the diurnal revolution ; and from this must arise an inequality, not uniformly progressive in the same direction, but periodical, and confined within certain limits, as the causes are by which it is produced \*.

377. Mr

---

\* Even in the descent of bodies from a higher to a lower level at the surface of the earth, the whole tendency is not to increase the velocity of the earth's rotation, and many compensations take place, which, when the matter is considered only in general, are necessarily overlooked. This will appear evident, if we reflect, that it is not simply the approach of a body towards the centre of the earth, or its removal from that centre, which tends to disturb the rotation of the earth ; but its approach to the axis of the earth, or its removal from that axis. The velocity with which a particle of matter revolves, whether on the surface, or in the interior of the globe, is proportional to its distance from the axis of rotation ; and therefore, when a body comes nearer to the axis, it loses a part of the motion which it had before ; which part, of consequence, is communicated to the whole mass of the earth, and therefore tends to increase the velocity with which it revolves. The contrary happens when a body recedes from the axis ; for it then receives an addition to its velocity, which, of course, is taken away from the rotatory motion of the earth.

Hence, bodies moving in a horizontal plane, may increase or diminish the swiftness of the diurnal motion, according

377. Mr Kirwan's second objection is founded on the misapprehension of a well-known fact in the

---

according as they move towards the poles or towards the equator; and those which descend from a higher to a lower level, disturb the earth's rotation, much more in consequence of their horizontal, than of their perpendicular motion. The Ganges, for instance, though its source is probably elevated no less than 7000 feet above the level of the sea, tends to retard the earth's rotation, by bringing its waters, and the mud contained in them, from the parallel of  $31^{\circ}$  to that of  $22^{\circ}$ , and so increasing their distance from the earth's axis by more than  $\frac{1}{2}$ th part. Had the Ganges flowed towards the north, as the Nile does, its effect would have been just the contrary.

In the same manner, a stone descending from the top of a mountain, may accelerate or retard the earth's rotation, according to the direction in which it descends. If it descend on the side of the elevated pole, it will then produce acceleration, because its distance from the axis will be diminished; but if it descend on the side of the depressed pole, and if the direction in which it is moved, be over a line less inclined, than a line drawn from the same point to the depressed pole, it will then produce a retardation, because its distance from the axis will be increased.

Let us suppose, for example, that the top of Mount Blanc is in latitude  $45^{\circ} 49'$ , and that its height is 2450 toises above the level of the sea. The point at which a line drawn from the top of this mountain, parallel to the

the natural history of the earth. "Rivers," says this author, "do not carry into the sea the spoils which they bring from the land, but employ them in the formation of deltas of low alluvial land at their mouths, according to what Major Rennell has proved." The fact of the formation of *deltas* from the spoils which the rivers carry from the

---

the earth's axis, will meet the superficies of the sea, (supposing that superficies continued inland from the Mediterranean), must be about 2382 toises in horizontal distance, or about  $2\frac{1}{2}$  minutes south of the summit, that is, in the parallel of  $45^{\circ} 46\frac{1}{2}'$ ; and if this parallel be continued all round the globe, the points of the earth's surface between it and the equator, are all more distant from the earth's axis than the top of Mount Blanc is; whereas all the points to the north of it are nearer to that axis. A stone, therefore, from the top of Mount Blanc, if carried any where to the south of the above parallel, will retard the earth's diurnal motion; but if carried any where to the north of the same line, will accelerate that motion.

The same quantity of matter, however, carried an equal distance toward the pole, and toward the equator, from any point, will lose more velocity in the former case than it will gain in the latter, as easily follows from the nature of circle. Therefore, supposing an equal dispersion of the detritus of a mountain in all directions, the parts that go toward the pole will most disturb the diurnal motion; and hence a balance on their side, or in favour of acceleration, as already observed.

the higher grounds, is perfectly ascertained ; and the detail into which Major Rennel has entered in the passage referred to by Mr Kirwan, does credit to the acuteness and accuracy of that excellent geographer. But it is not there asserted, that rivers employ *all* the materials which they carry with them, in the formation of those deltas, and deliver none of them into the sea. On the contrary, they carry from the *delta* itself mud and earth, which they can deposit nowhere but in the sea ; and it is this circumstance chiefly that limits the increase of those alluvial lands, and makes them either cease to increase, or makes them increase very slowly after a certain period, though the supply of earth from the higher grounds remains nearly the same. To make Mr Kirwan's argument conclusive, it would be necessary to prove, that *all* the mud carried down by the Nile or the Ganges, was deposited on the low lands before these rivers enter the sea ; a thing so obviously absurd, that nothing but his haste to obtain a conclusion unfavourable to the Plutonic system, could have prevented him from perceiving it\*.

378. A

---

\* The instance mentioned in the Geological Essays, from the travels of the Abbé Fortis, concerning urns thrown into the Adriatic, upwards of 1400 years ago, and

378. A remark which Major Rennell has made concerning the mouths of rivers, in his Geography of Herodotus, deserves Mr Kirwan's attention, though perhaps he may not be able to put on it an interpretation quite so favourable to his system. The remark is, that the mouths of great rivers are often formed on principles quite opposite to one another, so that some of them have a real delta or triangle of flat land at their mouths, while others have an estuary, or what may not improperly be called a *negative* delta. Of the latter kind are some of the greatest rivers in the world, the Plata, the Oroonoko and the Maranon, and by far the greatest number of our European rivers. Nobody can doubt, that the three rivers just named carry with them as much earth as the Nile, or the Euphrates, or any other river in the world. All this they have deposited in the sea, and committed to the currents, which sweep along the shore of the American continent, and by these they have been spread out over the unlimited tracts of the ocean.

Indeed,

---

and not yet covered with mud, must be explained from peculiar circumstances, or local causes, with which we are unacquainted. as it makes against the deposition of earth near the shore, and in narrow seas; a general fact, which, I think, every body admits.



Indeed, nothing can be more just than Dr Hutton's observation, that where low land is formed at the mouths of rivers, there the rivers bring down more than the sea is able to carry away; but that where such land is not formed, it is because the sea is able to carry off immediately all the depofite which it receives.

379. Mr Kirwan has denied on another principle the power of the sea to carry to a distance the materials delivered into it: "Notwithstanding," fays he, "many particles of earth are by rivers conducted to the fea, yet *none are conveyed to any diftance*, but are either depofited at their mouths, or rejected by currents or by tides; and the reason is, becaufe the tide of flood is always more impetuous and forcible than the tide of ebb, the advancing waves being preffed forward by the countless number behind them, whereas the retreating are preffed backward by a far fmaller number, as muft be evident to an attentive fpectator; and hence it is that all floating things caft into the fea, are at laft thrown on fhore, and not conveyed into the mid regions of the fea, as they fhould be if the reciprocal undulations of the tides were equally powerful\*."

380. But

---

\* Kirwan's Geol. Effays, p. 439.

380. But if the *attentive spectator*, instead of trusting to a vague impression, or listening to some crude theory of undulations, reflects on one of the most simple facts respecting the ebbing and flowing of the tides, he will be very little disposed to acquiesce in the above conclusion. He has only to consider, that the flowing of the tide requires just six hours, and the ebbing of it likewise six hours; so that the same body of water flows in upon the shore, and retreats from it, in the same time. The quantity of matter moved, therefore, and the velocity with which it is moved, are in both cases the same; and it remains for Mr Kirwan to shew in what the difference of their force can possibly consist.

The force with which the waves usually break upon our shores, does not arise from the velocity of the tide being greater in one direction than in another. In the main ocean, the waves have no progressive motion, and the columns of water alternately rise and fall, without any other than a reciprocating motion: a kind of equilibrium takes place among the undulations, and each wave being equally acted upon by those on opposite sides, remains fixed in its place. Near the shore this cannot happen; the water on the land side from its shallowness being incapable  
of

of rising to the height necessary to balance the great undulations which are without. The water runs, therefore, as it were, from a higher to a lower level, spreading itself towards the land side. This produces the breakers on our shores, and the surf of the tropical seas. A rock or a sand-bank coming within a certain distance of the surface, is sufficient, in any part of the ocean, to obstruct the natural succession of undulations; and, by destroying the mutual reaction of the waves, to give them a progressive instead of a reciprocating motion.

381. It is, however, but from a small distance, that the waves are impelled against the shore with a progressive motion. The border of breakers that surrounds any coast is narrow, compared with the distance to which the *detritus* from the land is confessedly carried; the water, while it advances at the surface, flows back at the bottom; and these contrary motions are so nearly equal, that it is but a very momentary accumulation of the water that is ever produced on any shore.

If it were otherwise, and if it were true that the sea throws out every thing, and carries away nothing, we should have a constant accumulation of earth and sand along all shores whatsoever, at least wherever a stream ran into the sea.

E e

This,

This, as is abundantly evident, is quite contrary to the fact.

So, also, the bars formed at the mouths of rivers, after having attained a certain magnitude, increase no farther, not because they cease to receive augmentations from the land, but because their diminution from the sea, increasing with their magnitude, becomes at length so great, as completely to balance those augmentations. When properly examined, therefore, the phenomena, which have been proposed as most inconsistent with the indefinite transportation of stony bodies, afford very satisfactory proofs of that operation.

382. It is true, that bodies which float in the water, when carried along on the tops of the waves towards a shelving beach, having acquired a certain velocity, are thrown farther in upon the land than the distance they would have floated to, if they had been simply sustained by the water. The depth of water, therefore, at the place where they take the ground, is not likely to be such as to float them again, and to carry them out towards the sea. They are, therefore, left behind; and this produces an appearance of a force impelling floating bodies towards the land, much greater and more general than really takes place.

These

These  
unfound t  
wan's con  
haps more  
might hav  
crease of la  
the augme  
definite, a  
sea is conf  
383. "M  
stomed, fo  
situation,  
up by their  
would pro  
tom did n  
The fact  
vigation v  
had very f  
that they  
But from  
fairly ded  
tom of th  
but little;  
but even  
rules by v  
tion from  
lead brou

\* Geol.

These observations may serve to show, how unfound the principles are from which Mr Kirwan's conclusions are deduced: they are perhaps more than is necessary for that purpose: it might have been sufficient to observe, that the increase of land on the sea-shore is limited, though the augmentation from the land is certainly indefinite, a proof that the diminution from the sea is constant and equal to the increase.

383. "Mariners," says Mr Kirwan, "were accustomed, for some centuries back, to discover their situation, by the kind of earth or sand brought up by their sounding plummets; a method which would prove fallacious, if the surface of the bottom did not continue invariably the same\*."

The fact here stated, that mariners, when navigation was more imperfect than it is now, had very frequent recourse to this method, and that they still use it occasionally, is very true. But from this, the only inference that can be fairly deduced is, that the changes at the bottom of the sea are very slow, and the variation but little; not merely from one year to another, but even from one century to another. The rules by which the mariner judged of his position from the quality of the earth which the lead brought up, and which were deduced no

E e 2

doubt

---

\* Geol. Essays, p. 440.

doubt from observations made at no very great distance of time, might be sufficient for his purpose, though a slow change had been all the while going forward. Such observations could at best have little accuracy, and could not be affected by small variations. It is the slowness of the change, that makes the experience of one age applicable, in this, as in innumerable other instances, to the observations of the next. If a long interval is taken, we will look in vain for the same uniformity of results. A pilot, who would at present judge of his position in the German Ocean, by comparing his soundings with those taken by PYTHEAS, (supposing them known) in his navigation of that sea, more than 2000 years ago, could hardly be expected to determine his latitude and longitude with great exactness; and I know not if the most zealous advocate for the immutability of the earth's surface, would be willing to trust his safety in a ship that was guided by such antiquated rules.

NOTE

## NOTE XX. § 118.

*Inequalities in the Planetary Motions.*

384. The assertion that, in the planetary motions, we discover no mark, either of the commencement or termination of the present order, refers to the late discoveries of LA GRANGE and LA PLACE, which have contributed so much to the perfection of physical astronomy. From the principle of universal gravitation, these mathematicians have demonstrated, that all the variations in our system are periodical; that they are confined within certain limits; and consist of alternate diminution and increase. The orbits of the planets change not only their position, but even their magnitude and their form: the longer axis of each has a slow angular motion; and, though its length remains fixed, the shorter axis increases and diminishes, so that the form of the orbit approaches to that of a circle, and recedes from it by turns. In the same manner, the obliquity of the ecliptic, and the inclination of the planetary orbits, are subject to change; but the changes are small, and, being first in one direction, and then in the opposite,

they can never accumulate so as to produce a permanent or a progressive alteration. Thus, in the celestial motions, no room is left for the introduction of disorder; no irregularity or disturbance, arising from the mutual action of the planets, is permitted to increase beyond certain limits, but each of them, in time, affords a correction for itself. The general order is constant, in the midst of the variation of the parts; and, in the language of La Place, there is a certain mean condition, about which our system perpetually *oscillates*, performing small vibrations on each side of it, and never receding from it far\*. The system is thus endowed with a stability, which can resist the lapse of unlimited duration; it can only perish by an external cause, and by the introduction of laws, of which at present no vestige is to be traced.

385. The same *calculus* to which we are indebted for these sublime conclusions, informs us of two circumstances, which mark the law here treated of as an effect of wise design, to the entire exclusion both of necessity and chance. One of these circumstances consists in the planetary motions being all in the same direction, or all *in consequentia*, as it is called by the astronomers.

---

\* Exposition du Système du Monde, par La Place, Livre iv. chap. 6. p. 199. 2d edit.



mers. This is essential to the compensation and stability above mentioned\*: had one planet circulated round the sun in a direction from east to west, and another in a direction from west to east, the disturbances they would have produced on one another's motion would not necessarily have been periodical; their irregularities might have continually increased, and they might have deviated in the course of ages from their original condition, beyond any limits that can be assigned.

The other circumstance, on which the stability of our system depends, is the small eccentricity of the planetary orbits, or their near approach to circles. Were their orbits very eccentric, an opening would be given to progressive change, that might so far increase, as to prove the destruction of the whole. But neither the movement of all the planets in the same direction, nor the small eccentricity of their orbits, can be ascribed to accident, since that either of these should happen by chance, in as many instances as there are planets, both primary and secondary, is almost infinitely improbable. Again, that any necessity in the nature of things should have either determined the *direction* of the planetary motions, or proportioned the *quantity* of them

E e 4

to

---

\* La Place, *ibid.*

to the intensity of the central force, cannot be admitted, as these are things unavoidably conceived to be quite independent of one another. It remains, therefore, that we consider the laws, which make the disturbances in our system correct themselves, and by that means give firmness and permanence to it, as a proof of the consummate wisdom with which the whole is constructed.

386. The geological system of Dr Hutton, resembles, in many respects, that which appears to preside over the heavenly motions. In both, we perceive continual vicissitude and change, but confined within certain limits, and never departing far from a certain mean condition, which is such, that, in the lapse of time, the deviations from it on the one side, must become just equal to the deviations from it on the other. In both, a provision is made for duration of unlimited extent, and the lapse of time has no effect to wear out or destroy a machine, constructed with so much wisdom. Where the movements are all so perfect, their beginning and end must be alike invisible.

NOTE

## NOTE XXI. § 122.

*Changes in the apparent Level of the Sea.*

387. In speaking of the natural epochas marked out by the phenomena of the mineral kingdom, we have supposed a greater simplicity, and separation of effects from one another, than probably takes place in nature. We have, for instance, abstracted, in speaking of the waste and degradation of the land, from that elevation which may have been carried on at the same time. This appeared necessary to be done, in order to simplify as much as possible the view that was to be given of the whole; but there can be no doubt, that, while the land has been gradually worn down by the operations on its surface, it has been raised up by the expansive forces acting from below. There is even reason to think, that the elevation has not been uniform, but has been subject to a kind of oscillation, insomuch, that the continents have both ascended and descended, or have had their level alternately raised and depressed, independently of all action at the surface, and this within

within a period comparatively of no great extent.

It will be easily understood, that the facts we are going to state, each taken singly, prove nothing more than a change of the line in which the surface of the sea intersects the surface of the land, leaving it uncertain to which of the two the change ought really to be ascribed. Taken in combination, however, these facts may determine what each of them separately cannot ascertain. I shall first, therefore, mention some of the principal observations relative to the change above mentioned, and shall then compare them, in order to discover whether it is most probable that this change has been produced by the motion of the land or of the sea.

388. If we begin with examining the coasts of our own island, we shall find clear evidence everywhere, that the sea once reached higher up upon the land than it does at present. The marks of an ancient sea-beach are to be seen beyond the present limits of the tide, and beds of sea-shells, not mineralized, are found in the loose earth or soil, sometimes as high as thirty feet above the present level of the sea. Some of these on the shores of the Frith of Forth are very well known, and have been often mentioned. Indeed, on the shores of that frith, many monuments appear, which would seem to carry the  
difference

difference between the present and the ancient level of the sea, to more than forty feet. The ground on which the Botanic Garden of Edinburgh is situated, after a thin covering of soil is removed, consists entirely of sea-sand, very regularly stratified, with layers of a black carbonaceous matter, in thin lamellæ, interposed between them. Shells I believe are but rarely found in it, but it has every other appearance of a sea-beach. The height of this ground above the present level of the sea is certainly not less than 40 feet.

389. On almost every part of the coast where the rocks do not rise quite abrupt and precipitous from the sea, similar marks of the lowering of the sea, or the rising of the land, may be observed. On the shores opposite to ours, the same appearances are remarked. The author of the *Lettre Critique* to M. de Buffon, tells us, that he had found the bottom of a basin at Dunkirk, which he had reason to think was dug about 950 years ago, ten feet and a half above the present low-water mark, though it must have been originally under it. The bottom of this basin is in the native chalk. From this, the same author concludes, that the sea at Dunkirk lowers its level at the rate of an inch nearly in seven years. The observation was made in

1762,

1762, (Lettre à M. le Comte de Buffon, &c. p. 55.)\*.

390. The shores of the Low Countries, and of Holland, have been often instanced in proof of the same kind of changes, and it has been supposed, that, independently of those artificial barriers which at present exclude the waters of the ocean from overflowing a great part of this tract, nature herself has brought it nearer to the surface than it had formerly been. It is indeed certain, that those countries, to a very great extent inland, have either been under the sea at some period, by no means remote if compared with the great revolutions of the globe, or that they are entirely alluvial, and of the same sort with the Deltas formed at the mouths of rivers. The relative changes, however, of the sea and land on this tract, have been differently represented, and I am unwilling,

on

---

\* In the county of Suffolk, near Wood Bridge, at the distance of seven or eight miles from the sea, are the Crag-pits, in which prodigious quantities of sea-shells are discovered, many of them perfect and quite solid, (Pennant's Arctic Zoology, Introd. p. 6.). Lincolnshire affords various proofs of the same kind; but some other circumstances in the appearance of that coast, just about to be taken notice of, indicate changes of a more complicated nature.

on that account, to found any argument on them.

391. If we proceed farther to the north, to the shores of the Baltic for instance, we have undoubted evidence of a change of level in the same direction as on our own shores. The level of this sea has been represented as lowering at so great a rate as 40 inches in a century. Celsius observed, that several rocks which are now above water, were not long ago sunken rocks, and dangerous to navigators; and he particularly took notice of one, which, in the year 1680, was on the surface of the water, and in the year 1731 was  $20\frac{1}{2}$  Swedish inches above it. From an inscription near Aspô, in the lake Mellar, which communicates with the Baltic, engraved, as is supposed, about five centuries ago, the level of the sea appears to have sunk in that time no less than 13 Swedish feet\*. All these facts, with many more which it is unnecessary to enumerate, make the gradual depression, not only of the Baltic, but of the whole northern ocean, a matter of certainty.

392. Supposing these changes of level between the sea and land to be sufficiently ascertained, the supposition which at first occurs is, that the motion

---

\* Frisii Opera, tom. iii. p. 274.

tion has been in the sea rather than in the land, and that the former has actually descended to a lower level. The imagination naturally feels less difficulty in conceiving, that an unstable fluid like the sea, which changes its level twice every day, has undergone a permanent depression in its surface, than that the land, the *terra firma* itself, has admitted of an equal elevation. In all this, however, we are guided much more by fancy than reason; for, in order to depress or elevate the absolute level of the sea, by a given quantity, in any one place, we must depress or elevate it by the same quantity over the whole surface of the earth; whereas no such necessity exists with respect to the elevation or depression of the land. To make the sea subside 30 feet all round the coast of Great Britain, it is necessary to displace a body of water 30 feet deep over the whole surface of the ocean. The quantity of matter to be moved in that way is incomparably greater than if the land itself were to be elevated; for though it is nearly three times less in specific gravity, it is as much greater in bulk, as the surface of the ocean is greater than that of this island.

393. Besides, the sea cannot change its level, without a proportional change in the solid bottom on which it rests. Though there be reason to suppose



pose that such changes in the bottom do actually take place, yet they are probably much slower and more imperceptible than those which we are here considering. It is evident, therefore, that the simplest hypothesis for explaining those changes of level, is, that they proceed from the motion, upwards or downwards, of the land itself, and not from that of the sea. As no elevation or depression of the sea can take place, but over the whole, its level cannot be affected by local causes, and is probably as little subject to variation as any thing to be met with on the surface of the globe.

394. Other observations, however, made on different shores from the preceding, give greater certainty to this conclusion, and make it clear, that the motion or change which we are now treating of is not to be ascribed to the sea itself.

The observations just mentioned prove, that the level of the North Sea is lower now than it was heretofore; but it appears, that in the Mediterranean, the opposite takes place. Very accurate observations made by MANFREDI, render it certain, that the superficies of the Adriatic was higher about the middle of the last century, than toward the beginning of the Christian æra.

Some repairs that were carrying on in the cathedral church of Ravenna, in the year 1731, afforded

afforded him an opportunity of observing, that the ancient, and probably original, pavement, was four feet and a half below the present, and nearly a foot under the level of the sea at high water\*. Now, when the church was built, this cannot have been the position of the pavement, relatively to the level of the sea, for it would have subjected the floor to be under water twice in twenty-four hours, and must have done so the more unavoidably, because at that time (the beginning of the 5th century) the walls of Ravenna were washed by the sea. The fact that this pavement is under the high-water mark, by the quantity just mentioned, was ascertained by actual levelling. This result was confirmed by similar facts, observed by ZENDRINI at Venice.

395. Manfredi himself attributes all this to the elevation of the surface of the sea, and has entered into a long calculation to ascertain at what rate that surface may be supposed to rise, on account of the earth and sand brought down by the rivers, and spread out over the bottom of the sea. But as the fact of the rise of the level of

---

\* *Commentarii Academiae Bononiensis*, tom. ii. pars 1ma, p. 237, &c. and pars 2da, p. 1. &c.

of the sea is not general, and as the contrary is observed in the north seas, as already proved, this hypothesis will not explain the apparent rise in the level of the Hadriatic.

396. Though a local subsidence, or settling of the ground, could hardly account for this change, the pavement being perfect in its level, and the walls of the cathedral without any shake, yet a subsidence that has extended to a great tract, as to the whole of Italy, if the mass moved has continued parallel to itself, and changed its place slowly, will agree very well with the appearances. The facts here stated are also the more deserving of attention, that about Ravenna, the land, at the same time that it has sunk in its level, has extended its surface, and has encroached on the sea. Since the time of AUGUSTUS, the line of the coast has been carried farther out by about three miles \*. This last is the undoubted effect of the degradation of the land by the rivers; and here we have very clear evidence of the forces, both under and above the surface, producing their respective effects at the same time, so that while the surface is raised by earth brought down by the rivers, every given point in

F f

the

---

\* Manfredi, *ibid*:

the ground is depressed and let down to a lower level\*.

397. On the southern coast of Italy similar facts have been observed. BREISLAC, in his *Topographia Fisica della Campania di Roma* †, from certain appearances in the gulfs of Bajia and Naples, concludes, that at the beginning of the Christian æra, the level of the sea was lower on that part of the coast than it is now. The facts which he mentions are the following: 1<sup>mo</sup>, The remains of an ancient road are now to be seen in the Gulf of Bajia at a considerable distance from the land. 2<sup>do</sup>, Some ancient buildings belonging to Porto Julio are at present covered by the sea. 3<sup>tio</sup>, Ten columns of granite at the foot of Monte Nuovo, which appear to have belonged to the Temple of the Nymphs, are also nearly covered by the sea. 4<sup>to</sup>, The pavement of the Temple of Serapis is now somewhat lower than the high-water mark, though it cannot be supposed that this edifice when built was exposed to the inconvenience of having its floor frequently under water. 5<sup>to</sup>, The ruins of a palace,  
built

---

\* On the coast of Dalmatia also, the rising of the level of the sea has been remarked, particularly at the ruins of Diocletian's palace of Spalatro.

† Cap. vi. p. 300.

built by Tiberius in the island of Caprea, are now entirely covered by the sea.

Thus, it appears that the level of the sea is sinking in the more northern latitudes, and rising in the Mediterranean, and it is evident that this cannot happen by the motion of the sea itself. The parts of the ocean all communicating with one another, cannot rise in one place and fall in another; but, in order to maintain a level surface, must rise equally or fall equally over the whole of its extent. If, therefore, we place any confidence in the preceding observations, and they are certainly liable to no objection, either from their own nature or the character of the observers, we must consider it as demonstrated, that the relative change of level has proceeded from the elevation or depression of the land itself. This agrees well with the preceding theory, which holds, that our continents are subject to be acted upon by the expansive forces of the mineral regions; that by these forces they have been actually raised up, and are sustained by them in their present situation.

398. According to some other facts stated by the same ingenious author, it appears, that on the coast of Italy the progress of the sea in ascending, or of the land in descending, has not

been uniform during the period above mentioned, but that different oscillations have taken place; so that, from about the beginning of the Christian æra, till some time in the middle ages, the sea rose to be sixteen feet higher than at present, from which height it has descended till it became lower than it is now, and from that state of depression it is now rising again. Breislac infers this from two facts, which he combines very ingeniously with the preceding, viz. the remains of some ancient buildings, at the foot of Monte Nuovo, five or six feet above the present level of the sea, in which are found the shells of some of those little marine animals that eat into stone: And again, the marble columns of the temple of Serapis, which are also perforated by pholades, to the height of sixteen feet above the ground. All these changes Breislac ascribes to the motion of the sea itself; a supposition which, as we have seen, cannot possibly be admitted, since nothing can permanently affect the level of the sea in one place, which does not affect it in all places whatsoever.

399. Appearances, which indicate such alternations as have just been mentioned in the level of the sea, are to be met with on some other coasts. In England, on the coast of Lincolnshire, the remains of a forest have been observed, which are

now

now entirely covered by the sea\*. The submarine stratum which contains the remains of this forest, can be traced into the country to a great distance, and is found throughout all the fens of Lincolnshire. The stratum itself is about four feet thick; it is covered in some places by a bed of clay sixteen feet thick, and under it for twenty feet more is a bed of soft mud, like the scourings of a ditch, mixed with shells and silt.

Here then we have a stratum which must have been once uppermost on the surface of the dry land, though one part of it is now immersed under the sea, and another covered with earth, to the depth of sixteen feet. A change of level in the sea itself will not explain these appearances: they can only be explained by supposing the whole tract of land to have subsided, which is the hypothesis adopted by the author of the description in the Transactions, M. CORRIA DE SERRA; the subsidence, however, is not here understood to arise from the mere yielding of some of the strata immediately underneath, but is conceived to be a part of that geological system of alternate depression and elevation of the surface, which probably extends to the whole mineral kingdom. To reconcile all the differ-

F f 3

ent

---

\* Phil. Transf. 1799. p. 145.

ent facts, I should be tempted to think, that the forest which once covered Lincolnshire, was immersed under the sea by the subsidence of the land to a great depth, and at a period considerably remote; that when so immersed, it was covered over with the bed of clay which now lies on it, by deposition from the sea, and the washing down of earth from the land; that it has emerged from this great depth till a part of it has become dry land; but that it is now sinking again, if the tradition of the country deserves any credit, that the part of it in the sea is deeper under water at present than it was a few years ago. This might also serve to reconcile, in some measure, the phenomena of this submarine forest with the appearances which indicate an extension of the land on the coast of Lincolnshire. Indeed the extension of the land is no direct proof, either of its own elevation, or of the depression of the sea, as we may conclude from the instance of Ravenna already mentioned.

400. We have concluded from the facts stated above, that the level of the sea rises in the Mediterranean, and sinks in the more northern latitudes; and thence some have suspected, that the level of the sea had in general a tendency to rise towards the equator, and to sink towards

wards

wards  
has be  
that th  
accele  
there a  
pics t  
funk,  
some  
mote.  
suppor  
ready

Bet  
the m  
peculi  
have  
miner  
which  
laid o  
depth  
are o  
they  
tion o

\* D  
p. 146  
the su  
was r



wards the poles. This is the notion of Frisi, as has been already remarked, and he suggests, that this rise of the sea may be owing to a slight acceleration in the earth's diurnal motion. But there are facts which shew, that between the tropics the relative level of the sea and land has sunk, and is lower at present than it was at some former period, probably not extremely remote. The opinion of Frisi, therefore, is unsupported by observation, and, as has been already shewn, cannot be justified from theory.

Between the tropics, islands are formed from the mere accumulation of coral; and it is the peculiarity of those regions, to produce rocks that have not passed through the usual process of mineral consolidation\*. The islots, however, which are thus formed, must have their bases laid on a solid rock, though perhaps at a great depth; and it is not probable, that after they are once raised above the surface of the sea, they can still rise farther, except by some elevation of the rock which serves as their foundation.

F f 4

tion.

---

\* Dr Foster, in his Voyage round the World, (vol. ii. p. 146.) gives an instance in the South Sea Islands, where the surface of the island, though entirely a coral rock, was raised forty feet above the level of the sea.

tion\*. Now, at Palmerston island, which comprehends nine or ten low islots, that may be reckoned the heads of a great reef of coral rock, Captain Cook informs us of his having seen, "far beyond the reach of the sea, even in the most violent storms, elevated coral rocks, which, on examination, appeared to have been perforated in the same manner that the rocks are that now compose the outer edge of the reef. This evidently shews," he adds, "that the sea had formerly reached so far; and some of these perforated rocks were almost in the centre of the island †."

The same excellent navigator, giving an account of the peninsula at Cape Denbigh, remarks: "It appeared to me, that this peninsula must have been an island in remote times; for there were marks of the sea having flowed over the isthmus."

401. We are here touching on one of those subjects, where we feel much the want of accurate and ancient observations, and where it is not from the infancy, but the maturity of science that any thing approaching to certainty can be looked for. The utmost that we can expect at present, is

---

\* A very curious account of the formation of such islands is given by A. Dalrymple Esq; in the Philosophical Transactions, vol. lvii. p. 394.

† Cook's Third Voyage, vol. i. p. 221.

is an anticipation, which future ages must certainly modify, and correct. The best thing, in the mean time, that can be done for the advancement of this branch of geological knowledge, is to ascertain with exactness the relative level of the sea, and of such points upon the land as can be distinctly marked, and pointed out to succeeding ages. This is not so easy as it may at first appear. Where every object changes, it is difficult to find a measure of change, or a fixed point from which the computation may begin. The astronomers already feel this inconvenience, and when they would refer their observations to an immoveable plane, that shall preserve its position the same in all ages, they meet with difficulties, which cannot be removed but by a profound mathematical investigation.

In geology, we cannot hope to be delivered from this embarrassment in the same manner; and we have no resource but to multiply observations of the difference of level; to make them as exact as possible, and to select points of comparison that have a chance of being long distinguished. The improvements in barometrical measurements, which give such facility to the determination of heights, along with so considerable a degree of accuracy, will furnish an accumulation of facts that must one day be of great value to the geologist.

NOTE

## NOTE XXII. § 123.

*Fossil Bones.*

402. The remains of organised bodies, at present included in the solid parts of the globe, may be divided into three classes. The first consists of the shells, corals, and even bodies of fish, and amphibious animals, which are now converted into stone, and make integrant parts of the solid rock. All these are parts of animals that existed *before the formation of the present land*, or even of the rocks whereof it consists. These remains have been already treated of, and the evidence which they furnish must ever be regarded as of the utmost importance in the theory of the earth. The second class consists of remains, which, by the help of stalactitical concretions, are converted into stone. These are the *exuviae* of animals, which existed on the very same continents on which we now dwell, and are no doubt the most ancient among their inhabitants, of which any monument is preserved. In comparison of the first class, they must, nevertheless, be considered as of very modern origin.

403. The third class consists of the bones of animals found in the loose earth or soil; these have not acquired a stony character, and their nature

ture

ture appears to be but little changed, except by the progress of decomposition and of mouldering into earth. No decided line can be drawn between the antiquity of this and the preceding class, as there may be between the preceding and the first. In some instances, the objects of this third class may be coeval with those of the second; in general, they must be accounted of later origin, as they are certainly not preserved in a manner so well fitted for long continuance.

404. The animal remains of the second class, are generally found in the neighbourhood of limestone strata, and are either enveloped or penetrated by calcareous, or sometimes ferruginous matter. Of this sort are the bones found in the rock of Gibraltar, and on the coast of Dalmatia. The latter are peculiarly marked for their number, and the extent of the country over which they are scattered, leaving it doubtful whether they are the work of successive ages, or of some sudden catastrophe that has assembled in one place, and overwhelmed with immediate destruction, a vast multitude of the inhabitants of the globe. These remains are found in greatest abundance in the islands of Cherso and Osero; and always in what the Abbé FORTIS calls an *ocreo-stalactitic earth*. The bones are often in the state of mere splinters, the broken and confused relics of various animals, concreted with fragments of marble  
and

and lime, in clefts and chasms of the strata\*. Sometimes human bones are said to be found in these confused masses.

405. A very remarkable collection of bones in this state is found in the caves of Bayreuth in Franconia. Many of these belong, as is inferred with great certainty from the structure of their teeth, to a carnivorous animal of vast size, and having very little affinity to any of those that are now known. The bones are found in different states, some being without any stalactitical concretion, and having the calcareous earth still united to the phosphoric acid, so that they belong to the third, rather than the second, of the preceding divisions. In others, the phosphoric acid has wholly disappeared, and given place to the carbonic.

The number of these bones, accumulated in the same place, is matter of astonishment, when it is considered, that the animals to which they belonged were carnivorous, so that more than two can never have lived in the same cavern at the same time. The caves of Bayreuth seem to have been the den and the tomb of a whole dynasty of unknown monsters, that issued from this central spot to devour the feebler inhabitants of the woods, during a long succession of ages, before

---

\* Travels into Dalmatia, p. 449.

fore man had subdued the earth, and freed it from all domination but his own.

406. The fossil bones of the second and third class, but chiefly of the third, have now afforded matter of conjecture and discussion for more than a century. The facts with respect to them are very numerous and interesting, but can be considered here only very generally.

The remains of this kind, consist of the bones only of large animals, so that they have generally been compared with those of the elephant, the rhinoceros, the hippopotamus, or other animals of great size. The bones of smaller animals have also been found, but much more rarely than the other. It is usually remarked, that the bones thus discovered in the earth are larger than those of the similar living animals.

Another general fact concerning these remains, is, that they are found in all countries whatsoever, but always in the loose or travelled earth, and never in the genuine strata. Since the year 1696, when the attention of the curious was called to this subject, by the skeleton of an elephant dug up in Thuringia, and described by Tentzelius\*, there is hardly a country in Europe which has not afforded instances of the

---

\* Phil. Transf. vol. xix. p. 757.

the same kind. Fossil bones, particularly grinders and tusks of elephants, have been found in other places of Germany, in Poland, France, Italy, Britain, Ireland, and even Iceland \*. Two countries, however, afford them in greater abundance by far than any other part of the known world; namely, the plains of Siberia in the old continent, and the flat grounds on the banks of the Ohio in the new †.

407. When the bones in Siberia were first discovered, they were supposed to belong to an animal that lived under ground, to which they gave the name of the *mammouth*; and the credit bestowed on this absurd fiction, is a proof of the strong desire which all men feel of reconciling extraordinary appearances with the regular course of nature. Much skill, however, in natural history was not required to discover that many of the bones in question resembled those of the elephant, particularly the grinders and the tusks of that animal. Others resembled the bones of the rhinoceros; and a head of that kind, having the  
hide

---

\* A grinder of an elephant found in Iceland, is described by *Bartholinus*, Actor. Hafniens. vol. i. p. 83.

† The fossil bones on the Ohio are described in two papers by Mr P. Collinson, Phil. Transf. vol. lvii. p. 464. and 468.



hide preserved upon it, was found in Siberia, and is still in the imperial cabinet at Peterburgh.

Pallas has described the fossil bones which he found in the museum at Peterburgh, on his being appointed to the superintendance of it, and enumerates, not only bones that belong, in his opinion, to the elephant and rhinoceros, but others that belong to a kind of buffalo, very different from any now known, and of a size vastly greater\*. He has also described, in another very curious memoir, the bones of the same kind that he met with in his travels through the north-east parts of Asia.

The fossil bones found on the banks of the Ohio, resemble in many things those of Siberia; like them they are contained in the soil or alluvial earth, and never in the solid strata; like them too they are no otherwise changed from their natural state, than by being sometimes slightly calcined at the surface; they are also of great size, and in great numbers, being probably the remains of several different species.

408. Two inquiries concerning these bones have excited the curiosity of naturalists; first, to discover among the living tribes at present inhabiting

---

\* *Novi Comment. Petrop. tom. xiii. (1768) p. 436. and tom. xvii. p. 576, &c.*

biting the earth, those to which the fossil remains may with the greatest probability be referred; and, secondly, to find out the cause why these remains exist in such quantities, in countries where the animals to which they belong, whatever they be, are at present unknown. The solution of the first of these questions, is much more within our reach than the second, and at any rate must be first sought for.

On the authority of so eminent a naturalist as Pallas, the bones from Siberia may safely be referred to the elephant, the rhinoceros, and buffalo, as mentioned above, though perhaps to varieties of them with which we are not now acquainted. With respect to the bones of North America, the question is more doubtful, for they have this particular circumstance attending them, viz. that along with the thigh-bones, tusks, &c. which might be supposed to belong to the elephant, grinders are always found of a structure and form entirely different from the grinders of that animal \*. Some naturalists, particularly M. D'AUBENTON, referred these grinders to the hippopotamus; but Dr W. HUNTER appears to have proved, in a very satisfactory manner, that they cannot  
have

---

\* See Mr Collinson's papers above referred to, Phil. Trans. vol. lvii.

have belonged to either of the animals just mentioned, but to a *carnivorous* animal of enormous size, the race of which, fortunately for the present inhabitants of the earth, seems now to be entirely extinct \*. The foundation of Dr Hunter's opinion is, that in these grinders the enamel is merely an external covering; whereas, in the elephant, and other animals destined to live on vegetable food, the enamel is intermixed with the substance of the tooth †.

409. Though this argument appears to be of considerable weight, yet CAMPER, who was greatly skilled in comparative anatomy, and who had studied this subject with particular attention, was of opinion, that these grinders belong to a species of elephant. This opinion he states in a letter to Pallas, who had found grinders and other bones of this same animal, on the western

G g

declivity

---

\* Phil. Transf. vol. lviii. p. 3, &c.

† A fossil grinder in the collection of JOHN MACGOWAN, Esq; of Edinburgh, answers nearly to Mr Collinson's description, and is very well represented by the figure which accompanies it. This grinder weighs four pounds one-fourth avoirdupois; the circumference of the *corona* is eighteen inches; the coat of enamel is one-fourth of an inch thick; there are five double teeth; in Mr Collinson's specimen there are only four.

declivity of the Oural mountains \*. Camper denies that the animal is carnivorous, because the *incisores*, or canine teeth, are wanting; and he argues farther, from the weight of the head, which may be inferred from the weight of the grinders, that the neck must have been short, and the animal must have been furnished with a *proboscis*. He afterwards abandoned the latter hypothesis, and gave it as his opinion, that the *incognitum* was neither carnivorous, nor a species of the elephant †.

410. Nevertheless, CUVIER, in a *mémoire* read before the National Institute of Paris, maintains, that the fossil bones of the new continent, as well as most of those of the old, belong to certain species of the elephant; of which, at least, two do not now exist, and are only known from remains preserved in the ground. He distinguishes them thus ‡:

*Elephas mammonteus*,—*maxillâ obtusiore, lamellis molarium tenuibus, rectis.*

*Elephas Americanus*,—*molaribus multispicibus, lamellis post detritionem quadri-lobatis.*

The latter species, which is meant to include the *animal incognitum*, is said to have lived, not  
only

---

\* Acta Acad. Petrop. tom. i. (1777) pars posterior, p. 213, &c.

† *Ibid.* tom. ii. (1784) p. 262.

‡ Mémoires de l'Institut National, Sciences Physiques, tom. ii. p. 19., &c.

only in America, but in many parts of the old continent. Yet some late inquiries into the structure of the teeth of graminivorous animals, and particularly of the elephant, make it very improbable that the *incognitum* has belonged to this genus \*. The grinders of the elephant have been found to consist of three substances, enamel, bone, and what is called the *crusta petrosa*, applied in layers, or folds contiguous to one another; and no vestige of this structure appears in the grinders of the unknown animal of the Ohio †.

G g 2

At

---

\* See Mr Home's observations on the teeth of graminivorous animals, Phil. Transf. 1799. Also, An Essay on the structure of the teeth, by Dr Blake.

† In a paper inserted in the fourth volume of the American Philosophical Transactions, an account is given of two different grinders that are found at the Salt-Licks near the Ohio. One of them resembles the grinder of the elephant, and may have belonged to the *elephas Americanus* of Cuvier; the other agrees pretty nearly with the grinder of Dr Hunter's *animal incognitum*. The author of the paper thinks that the *animal incognitum* was not wholly carnivorous, as the *incisores*, or canine teeth, are never found. At the Great Bone-Lick, bones of smaller animals, particularly of the buffalo kind, have been discovered. The saline impregnation of the earth at these Licks must no doubt have contributed to the preservation of the bones. Transf. American Phil. Soc. vol. iv. (1799) p. 510, &c.

At the same time, Dr Hunter's assertion, that this animal was carnivorous, is rendered doubtful, not only by the want of *canine* teeth, but also from the resemblance between its grinders and those of the wild boar, which Mr HOME has observed to be considerable \*. The grinder of the boar is similar to that of the elephant, in the extent of the masticating surface, but not at all in the internal structure; and the same is true of the tooth of the *animal incognitum*, so that a considerable probability is established, that it and the boar are of the same genus, and both destined to live occasionally either on animal, or vegetable food.

411. Another *animal incognitum* found in South America has been described by Cuvier, and appears to be of a different genus from the *incognitum* of the North. Thus, if we include the two *incognita* of America, the *elephas mammonteus*, the unknown buffalo of Pallas, and the great animal of Bayreuth, we have at least five distinct genera, or species of the animal kingdom, which existed on our continents formerly, but do not exist on them now. The number is probably much greater: Pallas mentions fossil horns of a gazelle, of an unknown species; and horns of *deer* are often found, that cannot be referred to any species now existing. Those ex-

tinct

---

\* Observations on the grinding teeth of the wild boar and *animal incognitum*. Phil. Transf. 1801, p. 319.

tinct races have been remarkable for their size: some of the ancient elephants appear to have been three times as large as any of the present\*.

412. The inhabitants of the globe, then, like all the other parts of it, are subject to change: It is not only the individual that perishes, but whole *species*, and even perhaps *genera*, are extinguished. It is not unnatural to consider some part of this change as the operation of man. The extension of his power would necessarily subvert the balance that had before been established between the inhabitants of the earth, and the means of their subsistence. Some of the larger and fiercer animals might indeed dispute with him, for a long time, the empire of the globe; and it may have required the arm of a Hercules to subdue the monsters which lurked in the caves of Bayreuth, or roamed on the banks of the Ohio. But these, with others of the same character, were at length exterminated: the more innocent species fled to a distance from man; and being forced to retire into the most inaccessible parts, where their food was scanty, and their migration checked, they may have degenerated from the size and strength of their ancestors, and some species may have been entirely extinguished.

But besides this, a change in the animal kingdom seems to be a part of the order of nature,

G g 3

and

---

\* Camper, Nov. Acta Petrop. tom. ii. (1784) p. 257.

and is visible in instances to which human power cannot have extended. If we look to the most ancient inhabitants of the globe, of which the remains are preserved in the strata themselves, we find in the shells and corals of a former world hardly any that resemble exactly those which exist in the present. The species, except in a few instances, are the same, but subject to great varieties. The vegetable impressions on slate, and other argillaceous stones, can seldom be exactly recognised; and even the insects included in amber, are different from those of the countries in which the amber is found.

413. Supposing, then, the changes which have taken place in the qualities and habits of the animal creation, to be as great as those in their structure and external form, we can have no reason to wonder if it should appear, that some have formerly dwelt in countries from which the similar races are now entirely banished. The power of living in a different climate, of enduring greater degrees of cold or of heat, or of subsisting on different kinds of food, may very well have accompanied the other changes. Though one species of elephant may now be confined to the southern parts of Asia, another may have been able to endure the severer climates of the north; and the same may be true of the buffalo or the rhinoceros. In all this no physical



fical impossibility is involved ; though whether it is a probable solution of the difficulty concerning the origin of these animal remains, can only be judged of from other circumstances.

414. If we consider attentively the facts that respect the Siberian fossil bones, there will appear insurmountable objections to every theory that supposes them to be exotic, and to have been brought into their present situation from a distant country.

The extent of the tract through which these bones are scattered, is a circumstance truly wonderful. Pallas assures us \*, that there is not a river of considerable size in all the north of Asia, from the Tanais, which runs into the Black Sea, to the Anadyr, which falls into the Gulf of Kamtchatka, in the sides or bottom of which bones of elephants and other large animals have not been found. This is especially the case where the rivers run in plains through gravel, sand, clay, &c. ; among the mountains, the bones are rarely discovered. The extent of the tract just mentioned exceeds four thousand miles ; and how the bones could be distributed over all that extent, by any means but by the animals having

G g 4

lived

---

\* De Reliquiis Animalium exoticorum, per Asiam Borealem repertis.—Nov. Comment. Petrop. tom. xvii. (1772) p. 576.

lived there, it seems impossible to conceive. No torrent nor inundation could have produced this effect, nor could the bones brought in that way have been laid together so as to form complete skeletons.

415. One fact recorded by the same author, seems calculated to remove all uncertainty. It is that of the carcase of a rhinoceros, almost entire, and covered with the hide, found in the earth in the banks of the river Wilui, which falls into the Lena below Jacutsk \*. Some of the muscles and tendons were actually adhering to the head when Pallas received it. The head, after being dried in an oven, is still preserved in the museum at Petersburg. The preservation of the skin and muscles of this natural mummy, as Pallas calls it, was no doubt brought about by its being buried in earth that was in a state of perpetual congelation; for the place is in the parallel of  $64^{\circ}$ , where the ground is never thawed but to a very small depth below the surface.

But by what means can we account for the carcase of a rhinoceros being buried in the earth, on the confines of the polar circle? Shall we ascribe it to some immense torrent, which, sweeping across the desarts of Tartary, and the mountains of Altai, transported the productions of India

---

\* Pallas, *ubi supra*, p. 586. Also, *Voyages de Pallas*, tom. iv. p. 131.

dia to the plains of Siberia, and interred in the mud of the Lena the animals that had fed on the banks of the Barampooter or the Ganges? Were all other objections to so extraordinary a supposition removed, the preservation of the hide and muscles of a dead animal, and the adhesion of the parts, while it was dragged for 2000 miles over some of the highest and most rugged mountains in the world, is too absurd to be for a moment admitted. Or shall we suppose that this carcase has been floated in by an inundation of the sea, from some tropical country now swallowed up, and of which the numerous islands of the Indian Archipelago are the remains? The heat of a tropical climate, and the putrescence naturally arising from it, would soon, independently of all other accidents, have stripped the bones of their covering. Indeed this *instantia singularis*, as in every sense it may properly be called, seems calculated for the express purpose of excluding every hypothesis but one from being employed to explain the origin of fossil bones. It not only excludes the two which have just been mentioned, but it excludes also that of Buffon, viz. that these bones are the remains of animals which lived in Siberia, when the arctic regions enjoyed a fine climate, and a temperature like that which southern Asia now possesses. From the preservation of the flesh and hide of this rhinoceros, it is plain, that when the body was buried in the  
earth,

earth, the climate was much the same that it is now, and the cold sufficient to resist the progress of putrefaction.

Pallas takes notice of the inconsistency of the state of this skeleton, with the hypothesis of Buffon; but he does not observe that the inconsistency is equally great between it and his own hypothesis, the importation of the fossil bones by an inundation of the sea, and that flesh or muscle must have been entirely consumed long before it could be carried by the waves to the parallel of  $64^{\circ}$ , from any climate which the rhinoceros at present inhabits.

416. The presence of petrified marine objects in places where some of the fossil bones are found, is no proof that the latter have come from the sea, though it is produced as such both by Pallas himself, and afterwards by Kirwan. These marine bodies are the shells and corals that have been parts of calcareous rocks, from which being detached by the ordinary progress of disintegration, they are now contained in the beds of sand or gravel where the animal remains are buried. They have nothing in common with these remains; they are real stones, and belong to another, and a far more remote epocha. Such objects being found in the same place where the bones lie, argues only that the strata in the higher grounds, from which the gravel has come, are calcareous; and nothing can shew in a stronger  
light

light the necessity of distinguishing the different condition of fossil bodies, united by the mere circumstance of contiguity, before we draw any inference as to their having a common origin. If the marine remains were in the same condition with the bones; if they were in no respect mineralized; then the conclusion, that both had been imported by the sea, would have great probability; but without that, their present union must be held as casual, and can give no insight into the origin of either.

417. On the whole, therefore, no conclusion remains, but that these bones have belonged to species of elephants, rhinoceros, &c. which inhabited the very countries where their remains are now buried, and which could endure the severity of the Siberian climate. The rhinoceros of the Wilui certainly lived on the confines of the Polar circle, and was exposed to the same cold while alive, by which, when dead, its body has been so long, and so curiously preserved.

These animals may also have lived occasionally farther to the south, among the valleys between the great ranges of mountains that bound Siberia on that side. Fossil bones are but rarely found in these valleys, probably because they have been washed down from thence into the plains. We must observe, too, that those animals may have migrated with the seasons, and by that means avoided the rigorous  
winter

winter of the high latitudes. The dominion of man, by rendering such migration to the larger animals difficult or impossible, must have greatly changed the economy of all those tribes, and narrowed the circle of their enjoyments and existence. The heaps in which the fossil bones appear to be accumulated in particular places, especially in North America, have a great appearance of being connected with the migrations of animals, and the accidents that might bring multitudes of them into the same spot.

What holds of Siberia and of North America, is applicable, *a fortiori*, to all the other places where animal remains are found in the same condition. Thus we are carried back to a time when many larger species of animals, now entirely extinct, inhabited the earth, and when varieties of those that are at present confined to particular situations, were, either by the liberty of migration, or by their natural constitution, accommodated to all the diversities of climate. This period, though beyond the limits of ordinary chronology, is posterior to the great revolutions on the earth's surface, and the latest among geological epochs.

NOTE

## NOTE XXIII. § 128.

*Geology of KIRWAN and DE LUC.*

418. The two champions of the Neptunian system, who have distinguished themselves most by their hostility to Dr Hutton, are DE LUC and KIRWAN. They have carried on their attack nearly on the same plan, and have employed against their antagonist the weapons both of theology and science. With a spirit as injurious to the dignity of religion, as to the freedom of philosophical inquiry, they have disregarded a maxim enforced by the authority of Bacon, and by all our experience of the past; "*Tanto magis hæc vanitas inhibenda venit et coërcenda, quia, ex divinorum et humanorum male-sana admixtione, non solum educitur philosophia phantastica, sed etiam religio hæretica. Itaque salutare admodum est, si mente sobriâ, fidei tantum dentur quæ fidei sunt \**."

Proceeding

---

\* The whole passage is deserving of attention, and it seems as if the prophetic spirit of Bacon had addressed it to the cosmologists of the present day. "*Pessima enim res est errorum APOTHEOSIS, et pro peste intellectûs habenda est, si vanis accedat veneratio. Huic autem vanitati nonnulli ex modernis summâ levitate ita indulserunt, ut, in primo capitulo GENESEOS, et aliis Scripturis Sacris, philosophiam naturalem fundari conati sunt: Inter VIVA quærentes MORTUA.*" Nov. Organum, lib. i. aphor. 65.

Proceeding, accordingly, in direct opposition to rules that have never yet been violated with impunity, and mistaking the true object of a theory of the earth, they carry back their inquiries to a period prior to the present series of causes and effects, where, having neither experience nor analogy to direct them, they pretend to be guided by a superior light. They would have us to consider their geological speculations as a commentary on the text of MOSES ; they endeavour to explain the action of creative power, and, with indiscreet curiosity, would tear off the veil which the hand of the prophet has so wisely respected. But the veil cannot be torn off, and all that is behind it must be to man as that which never has existed.

419. M. de Luc has nevertheless treated very diffusely of the history of the solar system, previous to the establishment of the present laws of nature, and has dwelt on it with great complacency, and singular minuteness of detail. His tenth letter to LA METHERIE has the following title :

“ On the History of the Earth, from the time when that planet was penetrated by *light*, till the appearance of the sun ; a portion of time which includes the origin of heat, and of the figure of the earth ; of its primeval strata, of the ancient sea, of our continents, as the bottom of  
that



that sea, of the great chains of mountains, and of vegetation \*.”

I must confess that I am unacquainted with every thing of this letter but the title; and could not easily be prevailed on to follow any man who professedly goes out of nature in search of knowledge; who pretends to give the history of our planetary system when there was no sun, and to enumerate the events which took place between the existence of that luminary, and the existence of light. The absurdity of such an undertaking admits of no apology; and the smile which it might excite, if addressed merely to the fancy, gives place to indignation when it assumes the air of philosophic investigation.

420. It sets, however, in a strong light, the inconsistencies that may be observed in the intellectual character of the same individual, to consider that the author of this strange and inconsistent  
 reverie,

---

\* Journal de Physique, tom. 37. (1790) partie 2de, p. 332. As I may not have done justice to this extraordinary title, it may be right to present it in the original. “ Sur l’Histoire de la TERRE, depuis que cette planète fut pénétrée de LUMIERE, jusqu’à l’apparition du SOLEIL; espace de tems qui renferme les ORIGINES de la chaleur, et de la figure de notre globe; de ses couches primordiales, de l’ancienne mer, de nos continens, comme fond de cette mer, de leurs grandes chaînes de montagnes, et de la vegetation.”

reverie is, nevertheless, an excellent observer, and well skilled in experimental inquiries. It will hardly be believed that he who writes the history of the earth before the formation of the sun, is versed in the principles of inductive reasoning; and that he has added much to the stock of geological knowledge, having observed accurately, and described with great perspicuity and candour. His *Lettres Physiques* are full of valuable and just observations, though accompanied with reasonings that do not seem always entitled to the same praise; and in another work he has succeeded where many men of genius had failed, and has made considerable improvements in a branch of the mathematics, without borrowing almost any assistance from the principles of that science\*.

421. Some of the same observations apply to Mr Kirwan. His Geological Essays have also for their object to explain the first origin of things; and to say that he has not succeeded, in an attempt where no man ever can succeed, implies no reproach on the execution of his work, whatever it may do on the design. We have indeed no criterion by which the execution of it can be estimated: what would in any other place be a blemish, may be here deserving of praise; and if the work is full of confusion and  
perplexity

---

\* Essai sur les Modifications de l'Atmosphere.

perplexity, these are qualities inherent in the subject which it is intended to describe. It were, no doubt, to be wished, that after emerging into the regions of day, Mr Kirwan had been as successful in copying the beauty and simplicity of nature, as in representing the disorder and inconsistency of the chaotic mass. But his cosmology is without unity in its principles, or consistency in its parts: the causes introduced, are, for the most part, such as will account for one set of appearances just as well as for another; or, if any of them is likely to prove inadequate to the effect ascribed to it, a new and arbitrary hypothesis is always ready to come to its assistance. The information given is seldom exact: a multitude of facts brought together, without the order and discussion essential to precise knowledge; and an infinity of quotations, amassed without criticism or comparison, afford proofs of extensive reading, but of the most hasty and superficial inquiry. Thus we have seen passages from ULLOA and FRISI, produced in support of opinions, which, when fairly stated, they had the most direct tendency to overthrow.

422. In one respect, the geological writings of Kirwan are far inferior to De Luc's: They are evidently the productions of a man who has not seen nature with his own eyes; who has studied

H h

mineralogy

mineralogy in cabinets, or in books only ; but who has seldom beheld fossils in their native place. With the balance in his hand, and the external characters of WERNER in his view, he has examined minerals with diligence, and has discovered many of those marks which serve to ascertain their places, in a system of artificial arrangement. But to *reason* and to *arrange* are very different occupations of the mind ; and a man may deserve praise as a mineralogist, who is but ill qualified for the researches of geology.

423. The same hurry and impatience are visible in the manner in which his argument against Dr Hutton is usually conducted. He has seldom been careful to make himself master of the opinions of his adversaries ; and what he gives as such, and directs his reasonings against, have often no resemblance to them whatsoever. Without any intention to deceive others, but deceived himself, he usually begins with misrepresenting Dr Hutton's notions, and then proceeds to the refutation of them. In this imaginary contest, it will readily be supposed, that he is in general successful : when a man has the framing both of his own argument, and that of his antagonist, he must be a very unskilful logician if he does not come off with the advantage.

424. It

424. It is but justice, however, to the Neptunists, to acknowledge, that they are not all liable to the censure of beginning their researches from a period antecedent to the existence of the laws of nature. This absurdity does not, so far as I know, infect the system of Werner. That mineralogist has not proposed to explain the first origin of things, though he has supposed, at some former period, a condition of the globe very unlike the present, viz. the entire submerision of the solid under the fluid part.

## NOTE XXIV. § 129.

*System of BUFFON.*

425. The affinity of Dr Hutton's theory to that of Buffon, is nothing more than what arises from their making use of the same agents, viz. fire and water, in producing the present condition of the earth's surface. In almost all other respects the two theories are extremely different. The order in which the e agents are employed in them, is directly opposite, as has already been remarked; Buffon introducing the action of fire first, and of water only in the second place, to waste and destroy mineral bodies,

H h 2

and

and afterwards to dispose them anew, and arrange them into strata. He makes no provision for the consolidation of these strata, nor any for their angular elevation; he has no means of explaining the unstratified rocks; nor any, but one extremely imperfect, for explaining the inequalities of the earth's surface.

Again, Buffon mistook, in some degree, the true object of a theory of the earth; and though he did not go back, like the geologists just named, to a time when the laws of nature were not fully established, he begins from a condition of things too unlike the present to be the basis of any rational speculation. He does not, indeed, undertake to examine the state of our planetary system before the sun existed; for from such extravagance, even when most disposed to indulge his fancy, he would surely have revolted. But he treats of the world, when the earth and the planets had just ceased to be a part of the sun, and were newly detached from the body of that luminary\*.

This hypothesis concerning the origin of the planets, contrived chiefly to account for the circumstance

---

\* According to Buffon, the granite is the true solar matter, unchanged but by its congelation.

cumstance of their motion being all in the same direction, and in other respects not only unsupported, but even inconsistent with the principle of gravitation, has nothing in common with a theory, confined as Dr Hutton's is, within the field which must for ever bound our inquiries, and not venturing to speculate about the earth, when in a condition totally different from the present.

426. In what relates to the future, the two systems are not more like than in what relates to the past. Buffon represents the cooling of our planet, and its loss of heat, as a process continually advancing, and which has no limit, but the final extinction of life and motion over all the surface, and through all the interior, of the earth. The death of nature herself is the distant but gloomy object that terminates our view, and reminds us of the wild fictions of the Scandinavian mythology, according to which, *annihilation* is at last to extend its empire even to the gods. This dismal and unphilosophic vision was unworthy of the genius of Buffon, and wonderfully ill suited to the elegance and extent of his understanding. It forms a complete contrast to the theory of Dr Hutton, where nothing is to be seen beyond the continuation of the present order; where no latent seed of evil threatens final destruction to the whole; and where the

movements are so perfect, that they can never terminate of themselves. This is surely a view of the world more suited to the dignity of NATURE, and the wisdom of its AUTHOR, than has yet been offered by any other system of cosmology.

427. I have often quoted Buffon in the course these *Illustrations*, and most commonly for the purpose of combating his opinions; but I am very sensible, nevertheless, of the obligations under which he has laid all the sciences connected with the natural history of the earth.

The extent and variety of his knowledge, the justness of his reasonings, the greatness of his views, his correct taste, and manly eloquence, qualified him, better, perhaps, than any other individual, to compose the History of Nature. The errors into which he has fallen, are almost all the unavoidable consequences of the circumstances in which he was placed; and if their amount is estimated by the proportion that they bear to the general excellence of the work, they will be reckoned but of small account. Buffon began to write when many parts of natural history had made but little progress; when the quantity of authentic information was small, and when scientific and correct description was hardly to be found. Many of the greatest and most important facts in geology were quite unknown,  
and



and scarcely any part of the mineral kingdom had been accurately surveyed; and, with such materials as this state of things afforded, it is not wonderful if some parts of the edifice he erected have not proved so solid and durable as the rest. Had he appeared somewhat later; had he been farther removed from the time when reasonings *a priori* usurped the place of induction; and had he been as willing to correct the errors into which he had been betrayed by imperfect information, as he was ingenious in defending them, his work would probably have reached as great perfection, as it is given for any thing without the sphere of the accurate sciences to attain. If he had examined the natural history of the earth more with his own eyes, and been as careful to delineate it with fidelity as force; if he had listened with greater care to the philosophers around him; had he attended to the demonstrations of NEWTON more, and despised the arrangements of LINNÆUS less; he would have produced a work, as singular for its truth as for its beauty, and would have gone near to merit the eulogy pronounced by the enthusiasm of his countrymen, MAJESTATI NATURÆ PAR INGENIUM.

## NOTE XXV. § 130.

*Figure of the Earth.*

428. That the earth is a spheroidal body, compressed at the poles, or elevated at the equator, is a fact established by many accurate experiments; and though these experiments do not exactly coincide, as to the degree of oblateness which they give to that spheroid, they agree sufficiently to put it beyond all dispute, that the earth, though solid, has nearly the same figure which it would assume if fluid, in consequence of its rotation on its axis.

Now, it is not at all obvious, to what physical cause this phenomenon is to be ascribed. The earth, as it exists at present, has none of the conditions that render the assumption of the figure of equilibrium in any way necessary to it. Constituted as it is, its parts cohere with forces incomparably too great to obey the laws of statical pressure, or to assume any one figure rather than another, on account of the centrifugal tendency which results from its revolution on its axis. There is no necessity that its superficies should be every where level, or perpendicular to the direction of gravity, nor that every two columns,

columns, standing on the same base, any where within it, and reaching from thence to any two points of the surface, should be of such weights as precisely to balance one another. Neither of these, indeed, is at all conformable to fact. They are, however, the very suppositions on which the determination of the spheroid of equilibrium is founded; and as they certainly do in no degree belong to the earth, it seems strange that the result deduced from them should be in any way applicable to it. This coincidence remains, therefore, to be explained; and it must greatly enhance the merit of any geological system, if it can connect this great and enigmatical phenomenon with the other facts in the natural history of the earth.

429. To establish such a connection, has, accordingly, been a favourite object with geologists, whether they have embraced the Neptunian or Vulcanic theory: both have thought that they were entitled to suppose the primeval fluidity of the globe, the one by water, and the other by fire; and in whatsoever way that fluidity was produced, the result of it could be no other than the spheroidal figure of the whole mass, agreeably to the laws of hydrostatics. If in this fluid state the earth was homogeneous, the spheroid would be accurately elliptical, and the compression at the poles would be  $\frac{1}{230}$  of the radius of the

the

the equator ; if the fluid was denser toward the centre, the flattening would be less : and in either case, the body, as it acquired solidity, may be supposed to have retained its spheroidal figure with little variation. But though the fluidity of the earth will account for the phenomenon of its oblate figure, it may reasonably be questioned, whether this fluidity can be admitted, in consistency with other appearances. According to what is established above, none of the appearances in the mineral kingdom indicate more than a partial fluidity in any former condition of the earth. The present strata, made up as they are of the ruins of former strata, though softened by heat, have not been rendered fluid by it, and have even possessed their softness in parts, and in succession, not altogether, nor at the same time.

The unstratified, and more crystallized substances, were cast in the bosom of others, which were solid at the time when they were fluid. In all this, therefore, there is no indication of a fluidity prevailing through the whole mass, or even over the whole surface of the earth, and therefore nothing that can explain the spheroidal figure which it has acquired. The supposition, then, of the entire body of the earth, or even of its external crust, having been fluid, though it might account for the compression at  
the

the poles, does not connect that fact with the other facts in the natural history of the globe, and fails, therefore, in the point most essential to a theory. It is liable, also, to other objections; whether it be conceived to have proceeded from fire or from water; whether it has happened on the principles of Buffon or of Werner.

430. First, let us suppose that the fluidity of the earth, or of the external crust of it, at least to a certain depth, proceeded from a solution of the whole in the waters of the ocean; and, waving all the objections that have been stated to this hypothesis, on account of the absolute insolubility of many mineral substances in water, let us suppose them all soluble in a certain degree, and let us compute the quantity of the menstruum, which, on the suppositions most favourable to the system, must have been required to this great geologico-chemical operation.

The siliceous earth, though not soluble in water *per se*, yet, after being dissolved in that fluid by means of an alkali, was found by Dr Black, in his analysis of the Geyser water, to remain suspended in a quantity of water, between 500 and 1000 times its own weight. This is one of the facts most favourable to the Neptunian theory; and that every advantage may be given to that theory, we shall take the least of the numbers just mentioned, and suppose that siliceous  
earth

earth may be dissolved or suspended in 500 times its weight of water.

Taking this for the extreme degree of insolubility of mineral substances, (though there are many of which the insolubility is absolute, or, to speak in the language of calculation, infinitely great), we may suppose the insolubility of all the rest, or the quantities of water in which they are dissolved, to be ranged in a descending scale from 500 to 0, the extreme degree of deliquescence. Then, taking the arithmetical mean between these extremes, it will give us 250, as the proportion of water in which mineral substances may at an average be dissolved. But this average is much less than the truth; for the quantity of siliceous earth is great in comparison of any of the rest, and the mineral substances that are extremely soluble in water are but in a small quantity; therefore, when we suppose mineral bodies, at a medium, to be soluble in 250 times their own weight of water, we make a supposition extremely favourable to the Neptunian system.

431. This is the proportion between the *weight* of the solvent, and of the substances held in solution: to have the proportion of their *bulks*, we may suppose the specific gravity of mineral bodies in general to be to that of water as 5 to 2, and then we have the ratio of bulks, that of

250 × 5 to 2 × 1, or of 625 to 1. It follows, then, that minerals in general cannot be supposed soluble in less than 625 times their bulk of water.

432. Again, it must be allowed to the Neptunists, that the fluidity of the whole earth is not necessary to account for its assuming the spheroidal figure. It is sufficient if the whole of that crust or shell of matter was fluid, which is contained between the actual surface of the terrestrial spheroid, and the surface of the sphere inscribed within it; that is, of the sphere which has for its diameter the polar axis of the earth. The whole of the minerals which compose this shell, must at least have been dissolved in water, and have formed the chaotic mass of Mr Kirwan. The volume of the water required for this was not less than 625 times the bulk of the spheroidal shell that has just been mentioned.

But, assuming the difference between the polar axis and the equatorial diameter to be  $\frac{1}{300}$  of the latter, which is the supposition most agreeable to the phenomena, it is easy to shew that the magnitude of the above spheroidal shell, or the difference between the solid content of the earth, and the sphere inscribed in it, is greater than  $\frac{1}{151}$ , and less than  $\frac{1}{150}$  of the whole earth; so that

that the earth is less than 151 times the spheroidal shell.

The volume of the water, therefore, necessary to hold in solution the materials of this shell, is to the volume of the whole earth as 625 to 151, or in a greater ratio than that of four to one: and such, therefore, at the very least, is the quantity of water which Mr Kirwan supposes, after it ceased to act in its chemical capacity, to have retired into caverns in the interior of the earth. Thus the Neptunists, in their account of the spheroidal figure of the earth, are reduced to a cruel dilemma, and are forced to choose between a physical and a mathematical impossibility.

If we would inquire whether the opinion of the igneous origin of minerals, as commonly received by the Vulcanists, is capable of affording a better solution of this difficulty, the theory of M. de Buffon is the first that presents itself.

433. That philosopher considers the existence of the spheroidal figure as a proof that the whole of the earth must have been originally fluid; and as the fluidity of the whole can only be ascribed to fusion, he has supposed that the earth was originally a mass of melted matter struck off from the sun by the collision of a comet; and that this mass, when made to revolve on its  
axis,



axis, put on a spheroidal figure, which it has retained, though now cooled down to congelation.

This system need not be considered in detail; the foundation of it is laid in such defiance of the principles of geometry and mechanics, that the architect, notwithstanding all the fertility of his invention, and all the resources of his genius, was never able to give any solidity to the structure.

But it will be said, that we may take a part of the system, without venturing on the whole, and may suppose that the earth, or at least the external crust of it, has been fluid by fire, though we do not inquire into the cause of this fire, or into the manner in which it was produced.

It is indeed true, that, when this is done, we have not the same sort of absurdity to encounter that we met with in the Neptunian system, and that the Vulcanic theory does not, like it, come into direct collision with an axiom of geometry. There are, nevertheless, great objections to it; for though all the phenomena of the mineral kingdom attest a fluidity of igneous origin, yet it is a fluidity that was never more than partial; and though it has been over all the earth, has been over it in succession only. Besides, we are not entitled to

to assume the existence, and again the disappearance of such a great quantity of heat, without assigning some cause for the change.

434. Since, then, neither the hypothesis of the Neptunists or the Vulcanists, affords any good explanation of the figure of the earth, or such a one as can connect it with the other appearances in its natural history, it remains to inquire, whether the system that supposes a partial and successive fluidity, like Dr Hutton's, has any resource for explaining this great phenomenon.

Of this subject Dr Hutton has not treated; and when I was first made acquainted with his system, it appeared to me a very serious objection to it, that it did not profess to give an explanation of so important a fact as the oblate figure of the earth: On considering the matter more closely, however, I found that there were principles contained in it from which a very satisfactory solution (and, I think, the only satisfactory solution) of that difficulty might be deduced. This solution I shall endeavour to explain, in as far, at least, as is necessary for the purpose of general illustration.

It is laid down in Dr Hutton's theory, that the surface of the earth is perpetually changed by the *detritus* of the land; and that from the materials

materials thus afforded, new horizontal strata are perpetually formed at the bottom of the sea. If this be true, and if the alternations of decay and renovation have been often repeated, it is certain, that the figure of the earth, whatever it may have originally been, must be brought at length to coincide with the spheroid of equilibrium.

435. Here it is necessary to remark, that the expressions, *figure of the earth*, and *surface of the earth*, are each of them occasionally taken in two different senses.

The surface of the earth, in its most obvious sense, is that which bounds the whole earth, and includes all its inequalities; it is a surface extremely irregular, rising to the tops of the mountains, descending to the bottoms of the valleys, and having the continuity of its curvature often interrupted, or suddenly changed. This may be called the *actual* surface, and the figure bounded by it, the *actual* figure, of the earth.

The surface of the earth, in another sense, is one that is every where horizontal, and is the same which water assumes when at rest.

This superficies is determined by the circumstance of its being constantly perpendicular to the direction of gravity; it is the surface marked out by levelling, and may be supposed to be continued from the sea, through the

interior of the land, till it meet the sea again. The figure bounded by this horizontal surface, may properly be called the *statical* figure of the earth.

When it is said that the figure of the earth is an oblate spheroid, it is the statical, not the actual figure which is meant; and the degrees of the meridian which astronomers measure, are also referred to the superficies of the former.

436. Suppose now a body like the earth, but with its actual figure infinitely more irregular, having a sea circumfused around it, the water will descend into the lowest situations, and will so arrange itself, that its surface shall be perpendicular every where to the plumb-line, or to the direction of gravity, in which state only it can remain at rest. The figure of the superficies which the sea must thus take will be of a continuous curvature, and will return into itself; though it may, if the actual figure is very irregular, be far either from a sphere or a spheroid. If, however, we suppose the solid parts of this mass subject to be dissolved or worn away, and carried down to the ocean, there will be a tendency to give to the whole body the same figure that it would have assumed, if it had been entirely fluid, and subject to the laws

laws of hydrostatics. This tendency is the result of two principles.

437. Let us suppose the body just described to have no rotation, so that the particles of it are actuated only by the forces of cohesion and of attraction.

It is then clear, that every particle taken away by attrition from the parts above the level of the sea, and deposited under the surface of it, makes the general figure more compact, bringing the remoter parts nearer to the centre of gravity of the whole; so that, in time, if the body is homogeneous, all the points of the surface will become equally distant from that centre. Thus the *actual* figure changes continually, and approaches nearer to the *statical*.

While this change is going forward in the actual figure, there is another produced on the statical, that tends very much to accelerate the final coincidence of the two.

The effect of the inequalities of the land, that rise above the horizontal surface, is, by their attraction, to render the parts of that surface immediately under them, more convex, *cæteris paribus*, than the rest. Again, where there are parts of extraordinary depth in the sea, that is, where the solid and denser parts are far removed from the surface of the ocean, the curvature of the su-

superficies of the sea is thereby diminished, and that superficies is rendered less convex than it would be if the sea were shallower. These propositions are both capable of strict mathematical demonstration. Hence the taking away of any particle of matter from the top of a mountain tends to diminish the curvature of the horizontal surface under the mountain, where it is greatest; and the deposition of the same particle at the bottom of the sea, tends to increase the curvature of this superficies where it is least. The general tendency, therefore, being to increase the curvature where it is least, and to diminish it where it is greatest, must be to bring about an uniform curvature throughout, that is, a spherical figure. Thus, by the waste and subsequent stratification of the land, the direction of gravity is continually altered; it is more and more concentrated, and the figure brought nearer to that which a fluid would assume.

438. If now we suppose the body to revolve on its axis, all other things remaining as before, the surface bounding the sea will become different from what it was in the former case, and will be more swelled out toward the middle or equatorial regions. The land above the level of the sea will still, as before, be worn down and deposited in the bottom of the sea, so as to form strata nearly parallel to its surface: the tendency, therefore, is

is to render the real figure of the planet nearer to the statical. At the same time the *statical* figure is changed, as explained above; so that the two figures mutually approach, and the limit, or ultimate figure to which they tend, is one over which the ocean might be diffused every where to the same depth, for then the causes of change would entirely cease. But this figure is no other than the spheroid of equilibrium, which, therefore, is the effect which the waste and re-consolidation of the land would necessarily produce, if the process were continued indefinitely, without interruption. In this, as in many other instances, when a body is subject to the action of causes by which its form is *gradually* changed, the figure best adapted to resist those changes, is the figure which the changes themselves ultimately produce.

Also, whatever be the irregularities of density, the tendency to a change of figure will not cease till the body is moulded into that particular spheroid which admits of being covered with water every where to the same depth \*. Thus

F i 3 .

it

---

\* In the same manner as a transition is thus made from an irregular figure to a spheroid of equilibrium, so, if the actual figure were at first more simple than the spheroid, it would still be changed into this last by degrees.

Let

it appears, that a solid of an irregular figure, and of irregular density, provided it be in part covered

---

Let us conceive, for instance, that the earth is at rest, and is a perfect sphere of solid matter, surrounded by an ocean every where of equal depth, for example, of one mile. Then, if a rotatory motion be communicated to it, so that it shall revolve on its axis in twenty-four hours, in consequence of the centrifugal force, the water circumfused about the sphere will immediately rise up under the equator, and will become part of a spheroidal surface, (not elliptical, but nearly so), the equatorial diameter of which is greater than the polar axis, in the ratio of 588 to 577. By this means the water will be accumulated at the equator to the depth of nearly 2.5 miles, and form a zone surrounding the earth, and extending about  $37^{\circ}$  on each side of the equator. The remainder of the surface will be left dry, forming two vast circumpolar continents, that reach  $53^{\circ}$  on every side of the poles, and that are elevated in the middle more than four miles above the level of the sea.

Such would be the state of our globe, on the hypothesis above laid down; and, if there were no waste or destruction of the land, this order of things would be permanent, and neither the solid nor fluid part of the mass could ever acquire any other figure than that which has been described. But, if the same laws be supposed to regulate the action of the atmosphere in those circumstances, that do actually regulate it according to the present constitution of the globe, the vapours raised up from the surface of the sea, would be carried by the winds

over



vered with water; and be at the same time subject to waste above the surface of the sea, and reconsolidation under it, has a tendency to acquire, in time, the same figure that it would have acquired had it been entirely fluid.

I i 4

439. In

---

over the land, where they would be condensed and precipitated in rain. Thus, all the agents of destruction would be let loose on the two great circumpolar continents; rivers would be formed; the land would become deeply intersected by ravines; those ravines would gradually open into wide valleys; the masses of greatest resistance would be shaped into hills and mountains: and from a superficies originally smooth and uniform, the same inequalities would be produced which at present diversify the surface of the earth.

While the parts of the sphere without the spheroid are thus continually diminished, the loose earth and sand washed down from them, will be deposited at the bottom of the sea, and will form strata parallel to the surface of the superincumbent water. The actual and statical figure are thus brought nearer one another; and, at the same time the statical is changed, on the principle already explained (the change in the direction of gravity), and is made continually to approximate to a state, which when it has attained, no farther change can take place, viz. an oblate elliptic spheroid, of which the surface is perpendicular to the direction of gravity, having the equatorial diameter to the polar axis in the ratio of 230 to 229.

439. In the preceding reasonings, we have supposed the process of decay and subsequent stratification to be carried on without interruption, till the whole of the land is covered by the sea. This supposition is useful for explaining the nature of the forces which have determined the figure of the earth; but there is no reason to think that it has ever been realized in its full extent, the elevation of strata from the bottom of the sea interrupting the progress, and producing new land in one place as the old decays in another. The very same land also, which is wasted at its surface, may perhaps be lifted up by the forces that are placed under it; or it may be let down, undergoing alterations of its level, from causes that we do not perceive, but of which the action is undoubted (§ 387). But notwithstanding these interruptions, the general tendency to produce in the earth a spheroidal figure may remain, and more may be done by every revolution, to bring about the attainment of that figure than to cause a deviation from it. This figure, therefore, though never likely to be perfectly acquired, will be the *limiting* or *asymptotic* figure, if it may be so called, to which the earth will continually approach.

440. If the preceding conclusions are just, and if the figure of equilibrium is only an asymptotic figure, to which that of the earth may approximate,

proximate,

proximate, but cannot perfectly attain, we are not to be surpris'd if considerable deviations from it are actually observed. This has accordingly happened, infomuch, that the results deduced from the most accurate measurement of degrees of the meridian, differ from one another, in the oblateness they give to the earth, by nearly one-half of the quantity to be determined. When we compare the degrees measured in France, and in some other countries of Europe, with those measured in Peru, we obtain for the compression at the poles, less than  $\frac{1}{300}$  of the radius of the earth. But when we compare the degrees measured in France with one another, and with those lately measured in England, we find that they are best represented by a spheroid that has its compression  $\frac{1}{150}$  of its semi-axis\*. There is reason to think, therefore, that the meridians are not elliptical; and other observations seem to show, that they are not even similar to one another; or that the earth is not, strictly speaking, a solid of revolution; so, also, the comparison of the degree measured at the Cape of Good Hope, with those measured on the  
opposite

---

\* Exposition du Système du Monde, par La Place, p. 61. 2d edit.

opposite side of the equator, creates a suspicion, that the northern and southern hemispheres are not perfectly alike, and that the earth is not equally compressed at the Arctic and the Antarctic poles. These irregularities, though they do not affect the general fact of the earth's compression at the poles, shew that the true statical figure is but imperfectly attained; and though this may be accounted for, without having recourse to the principles involved in our theory, it is in a manner very unsatisfactory, and, by help of suppositions, not at all consistent with the original fluidity ascribed to the whole mass, or to the exterior crust of the earth.

441. As the principles here laid down explain how a solid body may attain very nearly the figure which a fluid would acquire in order to preserve its parts in equilibrio; and since the oblate figure belongs to other of the planets as well as the earth, and the globular to all the great bodies of the universe, this suggests an analogy that goes deep into the economy of nature, and extends far beyond the limits within which the mineralogist is wont to confine his speculations.

442. That no very irregular figure is found among the planetary bodies, may therefore be considered as a proof of the universality of that system of waste and reconsolidation that we have  
been

been endeavouring to trace in the natural history of the earth. A farther proof of the same arises from considering, that for every given mass of matter, having a given period of rotation, there are two different spheroids that answer the conditions of establishing an equilibrium among its parts, the one near to the sphere, and the other very distant from it, and so oblate as to have a lenticular form. Thus the earth, supposing it homogeneous, might either be in equilibrium, by means of the figure which it actually has, or of one in which the polar was to the equatorial diameter as 1 to 768. The same is true of the other planets; and yet we no where find that this highly compressed spheroid is actually employed by nature. The reason, no doubt, is, that in so oblate a spheroid, the equilibrium between the gravitating and the centrifugal force is of the kind that does not re-establish itself when disturbed; so that the parts let loose, and not kept in their place by firm cohesion, would fly off altogether. In such a body, the waste at the surface would lead to an entire change of form, and therefore the constitution here supposed could not be permanent.

443. In the system of Saturn, we have a great deviation from the general order, which, nevertheless, has led to a very unexpected verification of some of the conclusions deduced above. A  
principle

principle extremely like that which is the basis of all the foregoing reasonings, led one of the greatest philosophers of the present age to discover the revolution of Saturn's ring on its axis, and even to determine the velocity of that revolution, such as it has been since found by observation. LA PLACE, laying it down as a maxim, that nothing in nature can exist, where there are causes of change, not balanced or compensated by other causes \*, concluded, that the parts of the ring must be held from falling down to the body of the planet by some other force than their mere cohesion to one another. Were it otherwise, every particle detached from the ring, by any means, must descend in a straight line, almost perpendicular to the surface of Saturn; and the final destruction of the ring must be inevitable. The only force that could balance this effect of gravitation, seemed to be a centrifugal force, arising from the rotation of the ring on an axis passing through its centre, and perpendicular to its plane. La Place proceeded to inquire what celerity of rotation was adequate to this effect, and found that one of ten hours and a quarter would be required, which is almost precisely the time afterwards determined by Dr HERSCHEL from actual observation. If, with this rotation,

---

\* La Place, *ubi supra*, p. 242.

rotation, the ring is a solid annulus generated by the rotation of a very flat ellipsis about a given point in its greater axis, coinciding with the centre of Saturn, it may be so constituted, that the attraction of Saturn, combined with the centrifugal force, may produce a force perpendicular to its surface, and may enable detached parts to remain at rest, animals, for instance, to walk on its surface, and fluids to be *in equilibrio*. The system of Saturn is thus fortified against the lapse of time, as effectually as that of the earth itself; and the means by which this is accomplished, seem to prove, that the weapons which time employs, are in both cases the same, viz. the slow wearing and decomposition of the solid parts. This slow wearing may have produced the figure by which its action is most effectually resisted.

444. Thus Dr Hutton's theory of the earth comes at last to connect itself with the researches of physical astronomy. The conclusion to be drawn from this coincidence is to the credit of both sciences. When two travellers, who set out from points so distant as the mineralogist and the astronomer, and who follow routes so different, meet at the end of their journey, and agree in their report of the countries through which they have passed, it affords no slight presumption, that they have kept the right way, and

and that they relate what they have actually seen.

NOTE XXVI. § 133.

*Prejudices relating to the Theory of the Earth,*

445. Among the prejudices which a new theory of the earth has to overcome, is an opinion, held, or affected to be held, by many, that geological science is not yet ripe for such elevated and difficult speculations. They would, therefore, get rid of these speculations, *by moving the previous question*, and declaring that at present we ought to have no theory at all. We are not yet, they allege, sufficiently acquainted with the phenomena of geology; the subject is so various and extensive, that our knowledge of it must for a long time, perhaps for ever, remain extremely imperfect. And hence it is, that the theories hitherto proposed have succeeded one another with so great rapidity, hardly any of them having been able to last longer than the discovery of a new fact, or a fact unknown when it was invented. It has proved insufficient to connect this fact with the phenomena already known, and has therefore been justly abandoned. In this manner, they say, have passed away the theories of Woodward, Burnet, Whiston, and even of Buffon;



fon; and so will pass, in their turn, those of Hutton and Werner.

446. This unfavourable view of geology, ought not, however, to be received without examination; in science, presumption is less hurtful than despair, and inactivity is more dangerous than error.

One reason of the rapid succession of geological theories, is the mistake that has been made as to their object, and the folly of attempting to explain by them the first origin of things. This mistake has led to fanciful speculations that had nothing but their novelty to recommend them, and which, when that charm had ceased, were rejected as mere suppositions, incapable of proof. But if it is once settled, that a theory of the earth ought to have no other aim but to discover the laws that regulate the changes on the surface, or in the interior of the globe, the subject is brought within the sphere either of observation or analogy; and there is no reason to suppose, that man, who has numbered the stars, and measured their forces, shall ultimately prove unequal to this investigation.

447. Again, theories that have a rational object, though they be false or imperfect in their principles, are for the most part approximations to the truth, suited to the information at the  
time

time when they were proposed. They are steps, therefore, in the advancement of knowledge, and are terms of a series that must end when the real laws of nature are discovered. It is, on this account, rash to conclude, that in the revolutions of science, what has happened must continue to happen, and because systems have changed rapidly in time past, that they must necessarily do so in time to come.

He who would have reasoned so, and who had seen the ancient physical systems, at first all rivals to one another, and then swallowed up by the Aristotelian; the Aristotelian physics giving way to those of Des Cartes; and the physics of Des Cartes to those of Newton; would have predicted that these last were also, in their turn, to give place to the philosophy of some later period. This is, however, a conclusion that hardly any one will now be bold enough to maintain, after a hundred years of the most scrupulous examination have done nothing but add to the evidence of the NEWTONIAN SYSTEM. It seems certain, therefore, that the rise and fall of theories in times past, does not argue, that the same will happen in the time that is to come.

448. The multifarious and extremely diversified object of geological researches, does, no doubt, render the first steps difficult, and may very well  
well

well account for the instability hitherto observed in such theories ; but the very same thing gives reason for expecting a very high degree of certainty to be ultimately attained in these inquiries.

Where the phenomena are few and simple, there may be several different theories that will explain them in a manner equally satisfactory ; and in such cases, the true and the false hypotheses are not easily distinguished from one another. When, on the other hand, the phenomena are greatly varied, the probability is, that among them, some of those *instantiæ crucis* will be found, that exclude every hypothesis but one, and reduce the explanation given to the highest degree of certainty. It was thus, when the phenomena of the heavens were but imperfectly known, and were confined to a few general and simple facts, that the Philolaic could claim no preference to the Ptolemaic system : The former seemed a possible hypothesis ; but as it performed nothing that the other did not perform, and was inconsistent with some of our most natural prejudices, it had but few adherents. The invention of the telescope, and the use of more accurate instruments, by multiplying and diversifying the facts, established its credit ; and when not only the general laws, but also the inequalities, and disturbances of

K k

the

the planetary motions were understood, all physical hypotheses vanished, like phantoms, before the philosophy of NEWTON. Hence the number, the variety, and even the complication of facts, contribute ultimately to separate truth from falsehood; and the same causes which, in any case, render the first attempts toward a theory difficult, make the final success of such attempts just so much the more probable.

This maxim, however, though a general encouragement to the prosecution of geological inquiries, does not amount to a proof that we are yet arrived at the period when those inquiries may safely assume the form of a theory. But that we are arrived at such a period, appears clear from other circumstances.

449. It cannot be denied, that a great multitude of facts, respecting the mineral kingdom, are now known with considerable precision; and that the many diligent and skilful observers, who have arisen in the course of the last thirty years, have produced a great change in the state of geological knowledge. It is unnecessary to enumerate them all; FERBER, BERGMAN, DE LUC, SAUSSURE, DOLOMIEU, are those on whom Dr Hutton chiefly relied; and it is on their observations and his own that his system is founded. If it be said, that only a small part of the earth's surface has yet been surveyed, and described.

with

with such accuracy as is found in the writers just named, it may be answered, that the earth is constructed with such a degree of uniformity, that a tract of no very large extent may afford instances of all the leading facts that we can ever observe in the mineral kingdom. The variety of geological appearances which a traveller meets with, is not at all in proportion to the extent of country he traverses; and if he take in a portion of land sufficient to include primitive and secondary strata, together with mountains, rivers, and plains, and unstratified bodies in veins and in masses, though it be not a very large part of the earth's surface, he may find examples of all the most important facts in the history of fossils. Though the labours of mineralogists have embraced but a small part of the globe, they may therefore have comprehended a very large proportion of the phenomena which it exhibits; and hence a presumption arises, that the outlines, at least, of geology have now been traced with tolerable truth, and are not susceptible of great variation.

450. When the phenomena of any class are in general ambiguous, and admit of being explained by different or even opposite theories; if few of those exclusive facts are known, which admit but of one or a few solutions, then we have no right to expect much from our endeavours to generalize, except the knowledge

of the points where our information is most deficient, and to which our observations ought chiefly to be directed. But that many of the exclusive and unambiguous instances are known, in the natural history of the globe, I think is evident from the reasoning in the foregoing pages, where so many examples have occurred of appearances that give the most direct negative to the Neptunian system, and exclude it from the number of possible hypotheses, by which the phenomena of geology can be explained. The abundance of such instances is an infallible sign, that the mass of knowledge is in that state of fermentation, from which the true theory may be expected to emerge.

451. Another indication of the same kind, is the near approach that even the most opposite theories make, in some respects, to one another. There are so many points of contact between them, that they appear to approximate to an ultimate state, in which, however unwillingly, they must at last coincide. That ultimate form, too, which all these theories have a tendency to put on, if I am not deceived, is no other than that of the Huttonian theory.

452. The first example I shall take from the system of Sauffure. It is to be regretted, that this excellent geologist has no where given us a complete account of his theory. Some of the  
leading

leading principles of it are, however, unfolded in the course of his observations, and enable us to form a notion of its general outline. It was evidently far removed from the system of subterraneous heat, and seems, especially in the latter part of the author's life, to have been very much accommodated to the prevailing system of WERNER. Nevertheless, with so little affinity between their general views, Sauffure and Hutton agree in that most important article which regards the elevation of the strata. Sauffure plainly perceived the impossibility of the strata being formed in the vertical situations which so many of them now occupy; and he takes great pains to demonstrate this impossibility, from some facts that have been referred to above. He also believed that this elevation had been given to strata that were originally level, by a force directed upwards, or by the *refoulement* of the beds, not by their falling in, as is the opinion of De Luc and some other of the Neptunists.

Now, whoever admits this principle, and reasons on it consistently, without being afraid to follow it through all its consequences, must unavoidably come very close to the Huttonian theory. He must see, that a power which, acting from below, produced this great effect, can never have belonged to water, unless rarefied

into steam by the application of heat. But if it be once admitted that heat resides in the mineral regions, the great objection to Dr Hutton's system is removed; and the theorist, who was furnished with so active and so powerful an agent, would be very unskilful in the management of his own resources, if he did not employ it in the work of consolidating as well as in that of raising up the strata. A little attention will shew, that it is qualified for both purposes; though insuperable objections must, no doubt, offer themselves, where the effects of compression are not understood. We may safely conclude, then, that the accurate and ingenious Oreologist of Geneva ought to have been a *Plutonist*, in order to give consistency to the principles which he had adopted, and to make them coalesce as parts of one and the same system. If he embraced an opposite opinion, it probably was from feeling the force of those objections that arise from our discovering nothing in the bowels of the earth like the remains left by combustion, or inflammation, at its surface. The secret by which these seeming contradictions are to be reconciled, was unknown to this mineralogist, and he has accordingly decided strongly against the action of fire, even in the case of those unstratified substances that have the greatest affinity to volcanic lava.



453. The theoretical conclusions of another accurate and skilful observer, Dolomieu, furnish a still more remarkable example of a tendency to union between systems professedly hostile to one another.

This ingenious mineralogist, observing the interposition of the basalt between stratified rocks, so that it had not only regular beds of sandstone for its base, but was also covered with beds of the same kind, saw plainly that these appearances were inconsistent with the supposition of common volcanic explosions at the surface. He therefore conceived, that the volcanic eruption had happened at the bottom of the sea, (the level of which, in former ages, had been much higher than at present), and that the materials afterwards deposited on the lava, had been in length of time consolidated into beds of stone. It is evident, that this notion of submarine volcanoes, comes very near, in many respects, to Dr Hutton's explanation of the same appearances. If the only thing to be accounted for were the phenomenon in question, it cannot be denied that Dolomieu's hypothesis would be perfectly sufficient; but Dr Hutton, to whom this phenomenon was familiar, and who, like Dolomieu, conceived the basalt to have been in fusion, was convinced that the retreat of the sea was not a fact well attested by geological appearances, and

if admitted, was inadequate to account for the facts usually explained by it. He conceived, therefore, that such lava as the preceding had flowed not only at the bottom of the sea, but in the bowels of the earth, and having been forced up through the fissures of rocks already formed, had heaved up some of these rocks, and interposed itself between them. This agrees with the other facts in the natural history both of the basaltic and the strata.

It is plain, that, in this, there is a great approach of the two theories to one another: both maintain the igneous origin of basaltic, and its affinity to lava; both acknowledge that this lava cannot have flowed at the surface, and that the strata which cover it have been formed at the bottom of the sea. They only differ as to the mode in which the submarine or subterranean volcano produced its effect, and that difference arises merely from the one geologist having generalized more than the other. Dolomieu sought to connect the basalt with the lavas that proceed from volcanic explosions at the surface; Dr Hutton sought not only to connect these two appearances with one another, but also with the other phenomena of mineralogy, particularly with the veins of basaltic, and the elevation of the strata.

454. In another point, the coincidence of Dolomieu's opinions and Dr Hutton's is still more striking. The former has remarked, that many of the extinguished volcanoes are in granite countries, and that, nevertheless, the lavas that they have erupted contain no granitic stones. There must be, therefore, says he, something under the granite, and this last is not, at least in all cases, to be considered as the basis of the mineral kingdom, or as the body on which all others rest. In this system, therefore, granite is not always a primordial rock, any more than in Dr Hutton's.

But Dolomieu makes a still nearer advance to the Huttonian theory; for he supposes, that under the solid and hard crust of the globe, there is a sphere of melted stone, from which this basaltic lava was thrown up. The system of subterraneous heat is here adopted in its utmost extent, and in that form which is considered as the most liable to objection, viz. the existence of it at the present moment, in such a degree as to melt rocks, and keep them in a state of fusion. In this conclusion, the two theories agree perfectly; and if they do so, it is only because the nature of things has forced them into union, notwithstanding the dissimilitude of their fundamental principles.

This

This ought to be considered as a strong proof, that the phenomena known to mineralogists are sufficient to justify the attempts to form a theory of the earth, and are such as lead to the same conclusions, where there was not only no previous concert, but even a very marked opposition. I have already observed, that there is a greater tendency to agree among geological theories, than among the authors of those theories.

455. Another circumstance worthy of consideration is, that in the search which the Neptunists have made, for facts most favourable to the aqueous formation of minerals, we find hardly any of a kind that was unknown to the author of the system here explained. The appearances on which WERNER grounds his opinion with respect to basaltes, and by which he would exclude the action of fire from any share in the formation of it, are all comprehended in the alternation of that rock with beds, or strata obviously of aqueous origin. Now these appearances were well known to Dr Hutton, and are easily explained by his theory, provided the effects of compression are admitted. From this, and the other circumstances just observed, I am disposed to think, that the great facts on which every geological system must depend, are now known, and that it is not too bold an anticipation to say, that a theory of the earth, which explains

explains all the phenomena with which we are at present acquainted, will be found to explain all those that remain to be discovered.

456. The time indeed was, and we are not yet far removed from it, when one of the most important principles involved in Dr Hutton's theory was not only unknown, but could not be discovered. This was before the causticity produced in limestone by exposure to fire was understood, and when it was not known that it arose from the expulsion of a certain aerial fluid, which before was a component part of the stone. It could not then be perceived, that this aerial part might be retained by pressure, even in spite of the action of fire, and that in a region where great compression existed, the absence of causticity was no proof that great heat had not been applied. The discoveries of Dr BLACK, therefore, mark an era, before which men were not qualified to judge of the nature of the powers that had acted in the consolidation of mineral substances. Those discoveries were, indeed, destined to produce a memorable change in chemistry, and in all the branches of knowledge allied to it; and have been the foundation of that brilliant progress, by which a collection of practical rules, and of insulated facts, has in a few years risen to the rank of a very perfect science. But even before they had explained the nature of carbonic  
nic

nic gas, and its affinity to calcareous earth, I am not sure but that Dr Hutton's theory was, at least, partly formed, though it must certainly have remained, even in his own opinion, exposed to great difficulties. His active and penetrating genius soon perceived, in the experiments of his friend, the solution of those difficulties, and formed that happy combination of principles, which has enabled him to explain the most enigmatical appearances in the natural history of the earth.

As we are not yet far removed from the time when our chemical knowledge was too imperfect to admit of a satisfactory explanation of the phenomena of mineralogy, so it is not unlikely that we are approaching to other discoveries that are to throw new light on this science. It would, however, be to argue strangely to say, that we must wait till those discoveries are made before we begin any theoretical reasonings. If this rule were followed; we should not know where the imperfections of our science lay, nor when the remedies were found out, should we be in a condition to avail ourselves of them. Such conduct would not be caution, but timidity, and an excess of prudence fatal to all philosophical inquiry.

457. The truth, indeed, is, that in physical inquiries, the work of theory and observation must

go hand in hand, and ought to be carried on at the same time, more especially if the matter is very complicated, for there the clue of theory is necessary to direct the observer. Though a man may begin to observe without any hypothesis, he cannot continue long without seeing some general conclusion arise; and to this nascent theory it is his business to attend, because, by seeking either to verify or to disprove it, he is led to new experiments, or new observations. He is led also to the very experiments and observations that are of the greatest importance, namely, to those *instantiæ crucis*, which are the *criteria* that naturally present themselves for the trial of every hypothesis. He is conducted to the places where the transitions of nature are most perceptible, and where the absence of former, or the presence of new circumstances, excludes the action of imaginary causes. By this correction of his first opinion, a new approximation is made to the truth; and by the repetition of the same process, certainty is finally obtained. Thus theory and observation mutually assist one another; and the spirit of system, against which there are so many and such just complaints, appears, nevertheless, as the animating principle of inductive investigation. The business of sound philosophy is not to extinguish this spirit, but to restrain and direct its efforts.

458. It is therefore hurtful to the progress of physical science to represent observation and theory as standing opposed to one another. Bergman has said, "Observationes veras quàm ingeniosissimas fictiones sequi præstat; naturæ mysteria potius indagare quàm divinare."

If it is meant by this merely to say, that it is better to have facts without theory, than theory without facts, and that it is wiser to inquire into the secrets of nature, than to guess at them, the truth of the maxim will hardly be controverted. But if we are to understand by it, as some may perhaps have done, that all theory is mere fiction, and that the only alternative a philosopher has, is to devote himself to the study of facts unconnected by theory, or of theory unsupported by facts, the maxim is as far from the truth, as I am convinced it is from the real sense of Bergman. Such an opposition between the business of the theorist and the observer, can only occur when the speculations of the former are vague and indistinct, and cannot be so *embodied* as to become visible to the latter. But the philosopher who has ascended to his theory by a regular generalization of facts, and who descends from it again by drawing such palpable conclusions as may be compared with experience, furnishes the infallible means of distinguishing between *perfect science* and *ingenious fiction*. Of a geological theory  
that



that has stood this double test of the analytic and synthetic methods, Dr Hutton has furnished us with an excellent instance, in his explanation of granite. The appearances which he observed in that stone led him to conclude, that it had been melted, and injected while fluid, among the stratified rocks already formed. He then considered, that if this is true, veins of granite must often run from the larger masses of that stone, and penetrate the strata in various directions; and this must be visible at those places where these different kinds of rock come into contact with one another. This led him to search in Arran and Glen-tilt for the phenomena in question; the result, as we have seen, afforded to his theory the fullest confirmation, and to himself the high satisfaction which must ever accompany the success of candid and judicious inquiry.

459. It cannot, however, be denied, that the impartiality of an observer may often be affected by system; but this is a misfortune against which the want of theory is not always a complete security. The partialities in favour of opinions are not more dangerous than the prejudices against them; for such is the spirit of system, and so naturally do all men's notions tend to reduce themselves into some regular form, that the very belief that there can be no theory, becomes a theory itself, and may have no inconsiderable  
sway

sway over the mind of an observer. Besides, one man may have as much delight in pulling down, as another has in building up, and may choose to display his dexterity in the one occupation as well as in the other. The want of theory, then, does not secure the candour of an observer, and it may very much diminish his skill. The discipline that seems best calculated to promote both, is a thorough knowledge of the methods of inductive investigation ; an acquaintance with the history of physical discovery ; and the careful study of those sciences in which the rules of philosophizing have been most successfully applied.

F I N I S.











